

**NOTICE!!**

**These documents have been scanned!**

**Do not place un-scanned documents beneath this notice!**

**Do not remove this notice from this file!**

GPO Jacket No. 560-102  
Print Order 61540  
Rise Business Services, LLC  
Job=AZ15 6/24/2019



Box Number= AZ15127



Claim Begin-End: AMC428266-AMC428269

**1 Initial Receipt**



AZ15127-20

AMC427738-AMC428278

AMC#	DATE CLOSED	REMARKS
428266	9-1-15	No 2016 Filing RE
428267	9-1-18	No 2019 Filing RE
428268		
428269	9-1-18	No 2019 Filing RE

DEPARTMENT OF THE INTERIOR  
BUREAU OF LAND MANAGEMENT  
Mining Claims

SERIAL NUMBER INDEX REPORT

Admin State: AZ

County: YAVAPAI

Serial Number	Case Type	Claim Name	Claimant Name	Mer Twn Rng Sec	Subdiv	County	Geo St	Lead Serial Number	Loc Date	Last Assmt Yr	County Book Page	Closed Date
AMC428267	PLACER	PROPHECY FLAT	FERGUSON DOUG	14 0092N 0020E 029	NE	YAVAPAI	AZ	AMC428266	05/01/2014	2018	2014-0020526	
			FERGUSON FAMILY TRUST	14 0092N 0020E 029	NE	YAVAPAI	AZ	AMC428266	05/01/2014	2018	2014-0020526	
AMC428268	PLACER	RUBY CLAY	GHOLSON ALYSSA	14 0100N 0020E 006	NW	YAVAPAI	AZ	AMC428266	05/01/2014	2019	2014-0020528	
AMC428269	PLACER	SPECKING PATCH	FERGUSON DOUG	14 0092N 0020E 029	NE	YAVAPAI	AZ	AMC428266	05/01/2014	2018	2014-0020527	
			FERGUSON FAMILY TRUST	14 0092N 0020E 029	NE	YAVAPAI	AZ	AMC428266	05/01/2014	2018	2014-0020527	

NO WARRANTY IS MADE BY BLM FOR USE OF THE DATA FOR PURPOSES NOT INTENDED BY BLM

Appeal filed and Rec'd on 1/28/19

428267, + 428269 - (no 2019 Filing)

will be closed after the Appeal is  
finalized.



**United States Department of the Interior**  
**Bureau of Land Management**  
 LANDS/RECREATION & PLANNING  
 ONE N CENTRAL AVE  
 PHOENIX, AZ 85004 -2203  
 Phone: 602-417-9200

Receipt

No: 3037935

<b>Transaction #:</b> 3128474	
<b>Date of Transaction:</b> 05/21/2014	
<b>CUSTOMER:</b>	
ALYSSA GHOLSON 7760 E STATE ROUTE 69 SUITE C-5 #228 PRESCOTT VALLEY, AZ 86314-2201 US	

LINE #	QTY	DESCRIPTION	REMARKS	UNIT PRICE	TOTAL
1	4.00	LOCATABLE MINERALS / MINING CLAIMS-NEW, UNADJUD, ONE OR MORE AUTH NOS / NEW MINING CLAIM LOCATION FEE \$34 <b>CASES:</b> AMC428266/\$34.00, AMC428267/\$34.00, AMC428268/\$34.00, AMC428269/\$34.00		- n/a -	136.00
2	4.00	LOCATABLE MINERALS / MINING CLAIMS-NEW, UNADJUD, ONE OR MORE AUTH NOS / NEW MINING CLAIM PROCESSING FEE <b>CASES:</b> AMC428266/\$20.00, AMC428267/\$20.00, AMC428268/\$20.00, AMC428269/\$20.00		- n/a -	80.00
3	4.00	LOCATABLE MINERALS / MINING CLAIMS-NEW, UNADJUD, ONE OR MORE AUTH NOS / NEW MINING CLAIM MAINT FEE \$140 <b>CASES:</b> AMC428266/\$140.00, AMC428267/\$140.00, AMC428268/\$140.00, AMC428269/\$140.00		- n/a -	560.00
<b>TOTAL:</b>					<b>\$776.00</b>

PAYMENT INFORMATION				
1	AMOUNT:	776.00	POSTMARKED:	05/19/2014
	TYPE:	CHECK	RECEIVED:	05/20/2014
	CHECK NO:	4272		
	NAME:	ARIZONA OUTBACK LLC 7760 E STATE ROUTE 69 SUITE C-5 #228 PRESCOTT VALLEY AZ 86314-2201 US		

REMARKS

This receipt was generated by the automated BLM Collections and Billing System and is a paper representation of a portion of the official electronic record contained therein.

**NOTICE!!**

**These documents have been scanned!**

**Do not place un-scanned documents beneath this notice!**

**Do not remove this notice from this file!**

GPO Jacket No. 560-102  
Print Order 61540  
Rise Business Services, LLC  
Job=AZ15 6/24/2019



Box Number= AZ15127



Claim Begin-End: AMC428266-AMC428269

**2 Correspondence**



AZ15127-20

AMC427738-AMC428278



United States Department of the Interior  
Office of Hearings and Appeals  
Interior Board of Land Appeals  
801 N. Quincy St., Suite 300  
Arlington, VA 22203

**AMC332366**

**AMC428259**

**AMC428266**

703-235-3750

703-235-8349 (fax)

June 3, 2019

IBLA 2019-61	)	AMC332366, <i>et al.</i>
	)	
FERGUSON FAMILY TRUST and	)	Mining Claim Maintenance Fee and
DOUG FERGUSON	)	Small Miner Waiver
	)	
	)	Service Completed;
	)	Appeal Dismissed

ORDER

Vince DiMaio filed an appeal “[o]n behalf of the Ferguson Family [T]rust and Doug Ferguson,” challenging a December 18, 2018, decision of the Arizona State Office, Bureau of Land Management (BLM). In the decision, BLM declared unpatented mining claims held by either the Ferguson Family Trust or Doug Ferguson forfeited for failure to timely file the required maintenance fee payment or small miner’s maintenance fee waiver certification for the 2019 assessment year.

*Summary*

If the individual who files an appeal to the Board is not authorized under the regulation at 43 C.F.R. § 1.3 to practice before the Board and represent a party’s interests in an appeal, then the Board must dismiss that appeal. The burden to show eligibility to practice before the Board rests with the individual who filed the appeal.

In this case, Mr. DiMiaio filed an appeal on behalf of Ferguson Family Trust and Doug Ferguson, but he did not show how he is eligible under 43 C.F.R. § 1.3 to practice before the Board on behalf of those parties. Because Mr. DiMaio has not proven that he was eligible to practice before the Board and file the appeal under 43 C.F.R. § 1.3 on behalf of Ferguson Family Trust and Doug Ferguson, we must dismiss his appeal.

*Requirements to Practice Before the Board*

Practice before this Board is governed by the regulation at 43 C.F.R § 1.3.<sup>1</sup> Under that regulation, an individual may practice before the Board in an appeal on behalf of a corporation, business trust, or association if that individual is an officer or full-time employee of that corporation, business trust, or association.<sup>2</sup> An individual may also practice before the Board on behalf of a member of his or her family or on behalf of a partnership of which he or she is a member.<sup>3</sup> The rule does not authorize a person to represent an appellant before the Board as an agent or an individual performing a service for a client unless that individual is an attorney at law.<sup>4</sup>

If the individual who files an appeal is not authorized under the regulation to practice before the Board, the Board must dismiss the appeal.<sup>5</sup> The burden to show eligibility to practice before the Board rests with the individual who filed the appeal.<sup>6</sup>

*The Board Must Dismiss Because Mr. DiMaio Has Not Shown His Eligibility to Practice Before the Board on Behalf of Ferguson Family Trust or Doug Ferguson*

On April 3, 2019, the Board issued an Order to Show Cause directing Mr. DiMaio to file a statement, on or before April 24, 2019, explaining whether he is authorized to practice before the Board and represent the interests of the Ferguson Family Trust and Doug Ferguson under any of the categories listed in 43 C.F.R. § 1.3.

---

<sup>1</sup> 43 C.F.R. § 4.3(a) (referring to 43 C.F.R. Part 1, which includes 43 C.F.R. § 1.3); *Western Watersheds Project*, 187 IBLA 316, 324-25 (2016); *Native Ecosystems Council*, 185 IBLA 268, 271 (2015).

<sup>2</sup> 43 C.F.R. § 1.3(b)(3)(iii); *Western Watersheds Project*, 187 IBLA at 325.

<sup>3</sup> 43 C.F.R. § 1.3(b)(3)(i) and (ii).

<sup>4</sup> *Western Watersheds Project*, 187 IBLA at 325; *Native Ecosystems Council*, 185 IBLA at 272; accord *Steven Cyros*, 190 IBLA 46, 48 (2017) (“Although the record shows that Appellant acted as an agent for Claimant for the purpose of filing paperwork with BLM, such actions on behalf of Claimant do not qualify Appellant to represent Claimant before this Board under 43 C.F.R. § 1.3.”); see, e.g., 43 C.F.R. § 1.3(b)(2) (“Attorneys at law who are admitted to practice before the courts of any State . . . will be permitted to practice” before the Department).

<sup>5</sup> *Cyros*, 190 IBLA at 47; *Native Ecosystems Council*, 185 IBLA at 272.

<sup>6</sup> *Cyros*, 190 IBLA at 47; *Native Ecosystems Council*, 185 IBLA at 272.



Mr. DiMaio did not respond to the Order to Show Cause. Instead, David Ferguson submitted a letter to the Board dated April 17, 2019, “[s]peaking directly on behalf of the Ferguson Family Trust and Doug Ferguson.”<sup>7</sup> David Ferguson did not explain whether Mr. DiMaio was authorized to practice before the Board and file the appeal on behalf of the Ferguson Family Trust and Doug Ferguson.<sup>8</sup> Instead, David Ferguson argued that BLM’s decision declaring the mining claims forfeited is incorrect because the Ferguson Family Trust and Doug Ferguson submitted all paperwork, with appropriate fees, within the time allowed.<sup>9</sup> There is no indication that David Ferguson served a copy of this letter on the Office of the Solicitor, so the Board attaches a copy of the letter to this Order and, with this Order, completes service on the Office of the Solicitor.<sup>10</sup>

The Board must dismiss the appeal filed by Mr. DiMaio because neither Mr. DiMaio nor David Ferguson demonstrated that Mr. DiMaio was eligible to practice before the Board and file the appeal on behalf of either the Ferguson Family Trust or Doug Ferguson. Furthermore, there is nothing in the administrative record indicating Mr. DiMaio’s eligibility to practice before the Board in this case under any of the categories listed in 43 C.F.R. § 1.3.

Finally, although David Ferguson’s letter challenges the merits of BLM’s decision and otherwise might serve as a notice of appeal in its own right, he submitted the letter after the 30-day deadline for appealing BLM’s decision. The letter therefore cannot serve as a timely notice of appeal.<sup>11</sup>

---

<sup>7</sup> Letter from David Ferguson to IBLA (Apr. 17, 2019).


<sup>8</sup> *See id.*

<sup>9</sup> *Id.*


<sup>10</sup> *See* 43 C.F.R. § 4.27(b)(1) (requiring that copies of *ex parte* communications be provided to all parties).

<sup>11</sup> *Id.* § 4.411(a)(1) and (2)(i) (requiring an appeal to be “filed in the office of the officer who made the decision (not the Board)” within 30 days after service of the decision); *see also id.* § 4.411(c) (“No extension of time will be granted for filing the notice of appeal.”).

Accordingly, pursuant to the authority delegated to the Board of Land Appeals by the Secretary of the Interior,<sup>12</sup> we dismiss the appeal.

  
Silvia Riechel Idziorek  
Acting Chief Administrative Judge

I concur:

  
Amy B. Sosin  
Acting Deputy Chief Administrative Judge

---

<sup>12</sup> *Id.* § 4.1.

DISTRIBUTION:

David Ferguson  
8692 Kent Circle  
Huntington Beach, CA 92647

Vince DiMaio  
Ferguson Family Trust and Doug Ferguson  
8692 Kent Circle  
Huntington Beach, CA 92647

Lucas Lucero, Deputy State Director  
Bureau of Land Management, Arizona State Office  
One North Central Avenue, Suite 800  
Phoenix, AZ 85004-4427

[llucero@blm.gov](mailto:llucero@blm.gov)

Office of the Solicitor  
U.S. Department of the Interior  
U.S. Courthouse, Suite 404  
401 W. Washington Street, SPC 44  
Phoenix, AZ 85003



**Fwd: IBLA 2019-61**

1 message

**Depestel, Amy** <adepestel@blm.gov>

Mon, Jun 3, 2019 at 12:48 PM

To: Pauline Brown <paulinebrown@blm.gov>, Reann Myers <rmyers@blm.gov>, Robert Mattson <rmattson@blm.gov>

Pauline, I believe this is your appeal. Please be sure to put the code into LR2000 and close the claims.

Robert, be sure to update the appeal log.

Thank you!

Amy

----- Forwarded message -----

From: **Lucero, Lucas** <llucero@blm.gov>

Date: Mon, Jun 3, 2019 at 9:33 AM

Subject: Fwd: IBLA 2019-61

To: Elena Fink <efink@blm.gov>, Amy Thrower <adepestel@blm.gov>

fyi

Lucas Lucero

Senior Policy Analyst

BLM, Washington Office (stationed in Phoenix)

602-417-9320 office

480-268-1387 mobile

*PMP & Diversity Change Agent*

----- Forwarded message -----

From: **of Land Appeals, OHA Interior Board** <ibla@oha.doi.gov>

Date: Mon, Jun 3, 2019 at 9:24 AM

Subject: IBLA 2019-61

To: Lucas Lucero <llucero@blm.gov>, SOL-Courts <courts@sol.doi.gov>

Attention: Lucas Lucero and Phoenix Field Office

Please note that we will serve documents issued by the Board by email when we have a party's email address. A mailed paper copy of the attached Docketing Notice/Order/Decision will not follow.

Sincerely,

Interior Board of Land Appeals

801 N. Quincy Street, Suite 300

Arlington, VA 22203

(703) 235-3750



**Do you have questions about the Board's appeal process? Visit our frequently-asked-questions page:**

<https://www.doi.gov/oha/organization/ibla/faqs>

**Check on the status of your pending appeal:**

<https://www.doi.gov/oha/organization/ibla/IBLA-Pending-Appeals>

**The Board's latest annual report, which provides insight and transparency into our operations, is ready for review:**

<https://www.doi.gov/oha/organization/ibla/IBLA-Annual-Reports>

--  
Amy DePestel

Supervisory Land Law Examiner

[adepestel@blm.gov](mailto:adepestel@blm.gov)

602-417-9334

US DOI/BLM (AZSO-920)

1 North Central Avenue

Phoenix, AZ 85395

# Ferguson Family Trust & Doug Ferguson

8692 Kent Circle, Huntington Beach CA. 92647

April 17, 2019

BLM, Arizona One North Central Avenue, Phoenix Az. 85004-4427

Cc: Interior Board of Land Appeals  
801 N Quincy St., Suite 300 Arlington, Va. 22203

Amc 332366

Amc 428259

Amc 428266

RECEIVED  
BLM AZ STATE OFFICE  
2019 APR 24 P 1:27  
PHOENIX, ARIZONA

Ref. IBLA 2019-61

Dear BLM/Arizona:

This letter is in response the letter dated December April 3, 2019, (**Order to Show Cause – Authority to Represent**), from the **IBLA**. Speaking directly on behalf of the Ferguson Family Trust and Doug Ferguson, it is our position that we did in fact submit all paperwork, with appropriate fees, within the allowed.

Additionally, after receiving notification from the BLM/Arizona that our claim renewals were (allegedly) missing the Small Miner's Waiver, we supplied the duplicate immediately. Due to the government furlough/shutdown, we were not notified of any acceptance or rejection of this document.

We have been filing on the Ferrar claims for several years and make a point to file all the necessary documents appropriately, and the same holds true with the new claims in Yavapai County. Although the date of receipt (on the official BLM Transaction form indicates "09/07/2018", it was postmarked prior to 09/04/2018 and subsequently falls within the appropriate time allowed for filing. Additionally, we personally spoke with a BLM representative in your Public Room, on or about August 30<sup>th</sup>, 2018, specifically about the postmark date and holiday, and were informed that "as long as the postmark date was prior to the 4<sup>th</sup> and received by the 7<sup>th</sup>, it would be accepted". Our funds for payment were accepted, processed and cleared for the renewal of all claims mentioned in **Ref #3800(9200)**.

We are respectfully requesting that all the claims, both in Ferrar and Yavapai, **Ref. 3800(9200)**, be reinstated and placed back to Active status.

Sincerely,



David Ferguson

FROM:  
D. FERUSON  
8692 KENT CIRCLE  
HUNTINGTON BEACH, CA.  
92647

SANTA ANA CA 926

22 APR 2019 PM 2 L



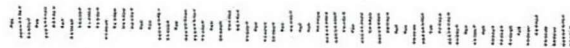
BLM - ARIZONA  
ONE NORTH CENTRAL AVE SUITE 800  
PHOENIX, AZ. 85004-4427

PHOENIX, ARIZONA

2019 APR 24 P 1:27

RECEIVED  
BLM AZ STATE OFFICE

85004-442700





United States Department of the Interior  
 Office of Hearings and Appeals  
 Interior Board of Land Appeals  
 801 N. Quincy St., Suite 300  
 Arlington, VA 22203

703-235-3750

703-235-8349 (fax)

Amc332366  
 Amc428259  
 Amc428266

PHOENIX, ARIZONA

2019 APR - 8 P 3:08

RECEIVED  
 BLM AZ STATE OFFICE

April 3, 2019

IBLA 2019-61	)	AMC332366, <i>et al.</i>
	)	
FERGUSON FAMILY TRUST and	)	Mining Claims
DOUG FERGUSON	)	
	)	Order to Show Cause – Authority to
	)	Represent

ORDER

Vince DiMaio filed an appeal “[o]n behalf of the Ferguson Family [T]rust and Doug Ferguson” from a December 18, 2018, Decision of the Arizona State Office, Bureau of Land Management (BLM). In the Decision, BLM declared unpatented mining claims held by either the Ferguson Family Trust or Doug Ferguson forfeited for failure to timely file the required maintenance fee payment or small miner’s maintenance fee waiver certification, by September 4, 2018, for the 2019 assessment year.

Practice before this Board is governed by the regulation at 43 C.F.R § 1.3.<sup>1</sup> Under that regulation, an individual may practice before the Board in an appeal on the behalf of a corporation, business trust, or association if that individual is an officer or full-time employee of that corporation, business trust, or association.<sup>2</sup> An individual may also practice before the Board on behalf of a member of his or her family or on behalf of a partnership of which he or she is a member.<sup>3</sup> The rule does not authorize a person to

<sup>1</sup> 43 C.F.R. § 4.3(a) (referring to 43 C.F.R. Part 1, which includes 43 C.F.R. § 1.3); *Western Watersheds Project*, 187 IBLA 316, 324-25 (2016); *Native Ecosystems Council*, 185 IBLA 268, 271 (2015); *see also Steven Cyros*, 190 IBLA 46, 47 (2017).

<sup>2</sup> 43 C.F.R. § 1.3(b)(3)(iii); *Western Watersheds Project*, 187 IBLA at 325.

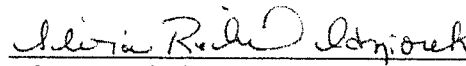
<sup>3</sup> 43 C.F.R. § 1.3(b)(3)(i) and (ii).

represent an appellant before the Board as an agent or an individual performing a service for a client unless that individual is an attorney at law.<sup>4</sup>

If the individual who files an appeal is not authorized under the regulation to practice before the Board, the Board must dismiss the appeal.<sup>5</sup> The burden to show eligibility to practice before the Board rests with the individual who filed the appeal.<sup>6</sup>

In the appeal, Mr. DiMaio has not shown himself to be an attorney at law or demonstrated that he is eligible to practice before the Board under any of the categories listed in 43 C.F.R. § 1.3.

Mr. DiMaio must file a statement on or before April 24, 2019, explaining whether he is authorized to practice before the Board.



Silvia Riechel Idziorek  
Acting Chief Administrative Judge

RECEIVED  
BLM AT STATE OFFICE  
2019 APR - 8 P 3: 08  
PHOENIX, ARIZONA

<sup>4</sup> *Western Watersheds Project*, 187 IBLA at 325; *Native Ecosystems Council*, 185 IBLA at 272; *accord Cyros*, 190 IBLA at 48 (“Although the record shows that Appellant acted as an agent for Claimant for the purpose of filing paperwork with BLM, such actions on behalf of Claimant do not qualify Appellant to represent Claimant before this Board under 43 C.F.R. § 1.3.”); *see, e.g.*, 43 C.F.R. § 1.3(b)(2) (“Attorneys at law who are admitted to practice before the courts of any State . . . will be permitted to practice” before the Department).

<sup>5</sup> *Cyros*, 190 IBLA at 47; *Native Ecosystems Council*, 185 IBLA at 272.

<sup>6</sup> *Cyros*, 190 IBLA at 47; *Native Ecosystems Council*, 185 IBLA at 272.



DISTRIBUTION:

Vince DiMaio  
Ferguson Family Trust and Doug Ferguson  
8692 Kent Circle  
Huntington Beach, CA 92647

Bureau of Land Management  
Arizona State Office  
One North Central Avenue, Suite 800  
Phoenix, AZ 85004-4427

Office of the Solicitor  
U.S. Department of the Interior  
U.S. Courthouse, Suite 404  
401 W. Washington Street, SPC 44  
Phoenix, AZ 85003



Brown, Pauline &lt;paulinebrown@blm.gov&gt;

Amc 332366

Amc 428259

Amc 428266

**Fwd: Docketing Notice for IBLA 2019-61**

1 message

Thu, Feb 7, 2019 at 2:18 PM

Depestel, Amy <adepestel@blm.gov>  
To: Pauline Brown <paulinebrown@blm.gov>

----- Forwarded message -----

From: **Lucero, Lucas** <llucero@blm.gov>  
Date: Thu, Feb 7, 2019 at 1:43 PM  
Subject: Fwd: Docketing Notice for IBLA 2019-61  
To: Amy Depestel <adepestel@blm.gov>

fyi, one more

Lucas Lucero  
BLM, Arizona State Office  
Deputy State Director, Lands, Minerals & Energy  
602-417-9301 office  
480-268-1387 cell  
*PMP & Diversity Change Agent*

----- Forwarded message -----

From: **of Land Appeals, OHA Interior Board** <ibla@oha.doi.gov>  
Date: Thu, Feb 7, 2019 at 1:36 PM  
Subject: Docketing Notice for IBLA 2019-61  
To: Lucas Lucero <llucero@blm.gov>

Please note that we will serve documents issued by the Board by email when we have a party's email address. A mailed paper copy of the attached Docketing Notice/Order/Decision will not follow.

Sincerely,

Interior Board of Land Appeals  
801 N. Quincy Street, Suite 300  
Arlington, VA 22203  
(703) 235-3750



Do you have questions about the Board's appeal process? Visit our frequently-asked-questions page:  
<https://www.doi.gov/oha/organization/ibla/faqs>

**Check on the status of your pending appeal:**

<https://www.doi.gov/oha/organization/ibla/IBLA-Pending-Appeals>

**The Board's latest annual report, which provides insight and transparency into our operations, is ready for review:**

<https://www.doi.gov/oha/organization/ibla/IBLA-Annual-Reports>

--

Amy DePestel

Supervisory Land Law Examiner

[adepestel@blm.gov](mailto:adepestel@blm.gov)


602-417-9334

US DOI/BLM (AZSO-920)

1 North Central Avenue

Phoenix, AZ 85395

---

 **Docketing Notice.pdf**  
41K



United States Department of the Interior  
Office of Hearings and Appeals  
Interior Board of Land Appeals  
801 N. Quincy St., Suite 300  
Arlington, VA 22203

703-235-3750

703-235-8349 (fax)

February 07, 2019

Appeal of

Ferguson Family Trust and Doug Ferguson

AMC428259, et al.  
Mining Claims

The Interior Board of Land Appeals has received this appeal and has docketed it under the number **IBLA-2019-0061**. Please refer to this docket number in any pleading, motion, or other document filed with the Board in relation to this appeal.

The Board does not have an electronic filing system and will only accept official filings in paper format, either by hand delivery or bona fide mail delivery service. The only exception is for extension-of-time requests, which may be officially filed by FAX to (703) 235-8349. Otherwise, submitting a filing electronically, by email or by fax, does not constitute official filing with the Board for any purpose. If you wish to provide an *unofficial* copy of a filing, you may submit it by email to [ibla@oha.doi.gov](mailto:ibla@oha.doi.gov). We encourage you to email us a copy of official filings. All filings must comply with the formatting requirements at 43 C.F.R. § 4.401(d).

Please provide the Board with your email address. You may do so by emailing the Board at [ibla@oha.doi.gov](mailto:ibla@oha.doi.gov). Please include your name, the name of your appeal, and the docket number. If we have your email address, then we will only email to you the Orders and/or Decisions the Board issues in your appeal; we will not send you those documents by U.S. mail.

The Board's website provides a copy of our procedural regulations, a comprehensive list of frequently-asked questions and their answers, and other resources. Please visit <https://www.doi.gov/oha/organization/ibla>.

Thank you.



UNITED STATES  
DEPARTMENT OF THE INTERIOR  
BUREAU OF LAND MANAGEMENT  
ARIZONA STATE OFFICE  
ONE NORTH CENTRAL AVENUE, SUITE 800  
PHOENIX, ARIZONA 85004-4427

In Reply Refer To:  
428259, 428266  
332366  
(AZ9200) PB

FEB 0 1 2019

SENT VIA FEDERAL EXPRESS

Memorandum

To: Board of Land Appeals, Office of the Secretary

From: Deputy State Director, Division of Lands, Minerals and Energy Division

Subject: Transmitting Appeal of: FERGUSON FAMILY TRUST AND DOUG FERGURSON

Kind of Application: Mining Claim Decision for AMC428259, ET AL

Referring to the above-cited case, I am transmitting a notice of an appeal from the decision of the

Lands and Minerals Department dated 12/18/2018

- There are no conflicting cases of record.
- The conflicting cases shown on the status sheet have been properly noted as to the appeal and favorable action thereon suspended pending final action on the appeal.
- The records of the conflicting or reference cases identified below are transmitted herewith for use in connection with the appeal.

Lucas Lucero

Point of Contact: Pauline Brown, AZ9200  
602-417-9360

Return Case files to address listed above.

Enclosure {copy of Case file(s)}

cc: BLM; Field Solicitor; Mining Claimant: Listed Above {Copy of Transmittal Memo only}

BUREAU OF LAND MANAGEMENT  
Arizona State Office

FEDERAL EXPRESS SERVICE REQUEST

*All Federal Express Service Requests MUST be in the Mail Room no later than 2:30 P.M.*

<b>From:</b> PAULINE BROWN	<b>Phone:</b> 602-417-9360	<b>Date:</b> 02/01/2019
-------------------------------	-------------------------------	----------------------------

<p><b>Send To: (Do <u>not</u> send to a P.O. Box)</b> Select from dropdown menu or enter address below</p> <p>US DEPARTMENT OF THE INTERIOR OFFICE OF HEARINGS AND APPEALS INTERIOR BOARD OF LAND APPEALS 801 N. QUINCY STREET, MS 300-QC ARLINGTON, VIRGINIA 22203</p> <p><b>Attention:</b> Dockets Clerk</p>	<p><b>Phone:</b> (703) 235-3750</p>
--	---

<b>Delivery Options:</b>		<b>Cash Value (if over \$100) \$</b>
<b>Overnight</b>	<input type="checkbox"/> First Overnight - Delivery by 8:00 or 8:30 am	RECEIVED BLM AZ STATE OFFICE 2019 JAN 32 P 2:19 PHOENIX, ARIZONA
	<input checked="" type="checkbox"/> Priority Overnight - Delivery by 10:30 am	
	<input type="checkbox"/> Standard Overnight - Delivery by 3:00 pm	
	<input type="checkbox"/> Saturday Delivery	
<b>2 Business Days</b>	<input type="checkbox"/> Delivery by 4:30 pm in 2 <u>WORK</u> days.	
<b>Contents/Comments/Other Specifications:</b> Appeal Files- <b>FERGUSON FAMILY TRUST AND DOUG FERGUSON</b> ALSO THE AMERIND FNDTN INC		

<b>Tracking Number:</b>
-------------------------

5lbs \$6.52

7743 7471 6293

7009 1410 0001 7124 1752

U.S. Postal Service™  
CERTIFIED MAIL™ RECEIPT  
(Domestic Mail Only; No Insurance Coverage Provided)

For delivery information visit our website at [www.usps.com](http://www.usps.com)

OFFICIAL USE

Postage \$		PHOENIX, ARIZONA 2019 JAN 32 P 4 59 RECEIVED BLM AZ STATE OFF	Postmark Here
Certified Fee			
Return Receipt Fee (Endorsement Required)	1.59		
Restricted Delivery Fee (Endorsement Required)			
Total Postage & Fees \$	9200 AB 428259		

Sent To FERGUSON FAMILY TRUST  
 Street, Apt. No., or PO Box No. 8692 KENT CIR  
 City, State, ZIP+4 HUNTINGTON BEACH CA 92647

**SENDER: COMPLETE THIS SECTION**

- Complete items 1, 2, and 3.
- Print your name and address on the reverse so that we can return the card to you.
- Attach this card to the back of the mailpiece, or on the front if space permits.

1. Article Addressed to:

FERGUSON FAMILY TRUST  
 AND DOUG FERGUSON  
 8692 KENT CIR  
 HUNTINGTON BEACH CA  
 92647



9590 9402 1933 6123 0045 61

2. Article Number (Transfer from service label)

7009 1410 0001 7124 1752

PS Form 3811, July 2015 PSN 7530-02-000-9053

**COMPLETE THIS SECTION ON DELIVERY**

A. Signature

*[Handwritten Signature]*

- Agent
- Addressee

B. Received by (Printed Name)

DAVID FERGUSON

C. Date of Delivery

2-7-19

D. Is delivery address different from item 1? If YES, enter delivery address below:

- Yes
- No

3. Service Type

- Adult Signature
- Adult Signature Restricted Delivery
- Certified Mail®
- Certified Mail Restricted Delivery
- Collect on Delivery
- Collect on Delivery Restricted Delivery
- Insured Mail
- Insured Mail Restricted Delivery (over \$500)
- Priority Mail Express®
- Registered Mail™
- Registered Mail Restricted Delivery
- Return Receipt for Merchandise
- Signature Confirmation™
- Signature Confirmation Restricted Delivery

Amc 428266; 332366


PB 9200 428259

Domestic Return Receipt

USPS TRACKING #



9590 9402 1933 6123 0045 61



First-Class Mail  
 Postage & Fees Paid  
 USPS  
 Permit No. G-10

United States Postal Service

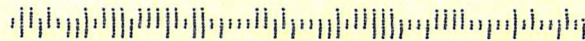
Sender: Please print your name, address, and ZIP+4® in this box®

RECEIVED  
BLM AT STATE OFFICE

2019 FEB 12 P. 2:22

PHOENIX, ARIZONA

UNITED STATES  
 DEPARTMENT OF THE INTERIOR  
 Bureau of Land Management  
 Arizona State Office  
 One N. Central Avenue, Suite 800  
 Phoenix, AZ 85004-4427





**ADMINISTRATIVE RECORD INDEX**  
**FERGUSON FAMILY TRUST AND DOUG FERGUSON**

**ADMINISTRATIVE RECORD INDEX #1**  
 AMC332366 - 332370; AMC332372 - 332373

TAB NUMBER	DATE	DOCUMENT DESCRIPTION	NUMBER OF PAGES
1-A	1/28/2019	Notice of Appeal	8 Pages
1-B	12/18/2018	Decision Letter, Appeal Form 1842-1	7 Pages
1-C	8/30/1995 thru 9/7/2018	Annual Assessment Documents	127 Pages
1-D	12/28/1994	Location Notices	27 Pages
1-E	2/1/2019	Serial Register Page	7 Pages

**ADMINISTRATIVE RECORD INDEX #2**  
 AMC428259 – 428260; AMC428263 - 428265

TAB NUMBER	DATE	DOCUMENT DESCRIPTION	NUMBER OF PAGES
2-A	8/20/2014 thru 9/7/2018	Annual Assessment Documents	37 Pages
2-B	5/20/2014	Location Notices	5 Pages
2-C	2/1/2019	Serial Register Page	5 Pages

**ADMINISTRATIVE RECORD INDEX #3 AMC428267, AMC428269**

TAB NUMBER	DATE	DOCUMENT DESCRIPTION	NUMBER OF PAGES
3-A	8/20/2014 thru 9/7/2018	Annual Assessment Documents	40 Pages
3-B	5/20/2014	Location Notices	2 Pages
3-C	2/1/2019	Serial Register Page	2 Pages

DEPARTMENT OF THE INTERIOR  
BUREAU OF LAND MANAGEMENT  
MINING CLAIMS

(LIVE) Serial Register Page

Run Date/Time: 2/1/2019 12:40 PM

Page 1 Of 1

01 10-21-1976;090STAT0090;43USC1744

Total Acres

Serial Number

Case Type 384201: PLACER CLAIM

20.000

AMC428267

Claim Name: PROPHECY FLAT

Commodity:

Case Disposition: ACTIVE

Lead File Number

Required Maintenance Fee: 155.00

AMC428266

**Name & Address** **Interest Relationship**

FERGUSON DOUG	8692 KENT CIR	HUNTINGTON BEACH CA 92647-5069	CLAIMANT
FERGUSON FAMILY TRUST	8692 KENT CIR	HUNTINGTON BEACH CA 92647-5069	CLAIMANT

Mer	Twp	Rng	Sec	Quadrant	District	County / State
14	0092N	0020E	029	NE	HASSAYAMPA FIELD OFFICE	YAVAPAI AZ

Act Date	Code	Action Text	Action Remarks	Receipt Number
05/01/2014	403	LOCATION DATE		
05/20/2014	395	RECORDATION NOTICE RECD	1	3037935
09/07/2018	480	EVID OF ASSMT FILED	2018	4261579
07/25/2017	483	SMALL MINER CERT FILED	2018	
09/14/2017	480	EVID OF ASSMT FILED	2017	3977793
08/09/2016	483	SMALL MINER CERT FILED	2017	
09/06/2016	480	EVID OF ASSMT FILED	2016	3655104
08/12/2015	483	SMALL MINER CERT FILED	2016	
12/18/2015	480	EVID OF ASSMT FILED	2015	3457460
08/20/2014	483	SMALL MINER CERT FILED	2015	
05/20/2014	484	LOCATION YEAR / MAINTENANCE FEE	2014;\$140	3037935
08/20/2014	481	NOTICE OF INTENT TO HOLD	2014	3107945
02/01/2019	165	CASE SENT TO IBLA		
01/28/2019	120	APPEAL FILED		
12/18/2018	393	DECISION/NOTICE ISSUED	NO 2019 FILING	
09/09/2018	396	TRF OF INTEREST FILED	FERGUSON DAVID	4261579
09/07/2018	488	ASSMT DOC RECEIVED	481;2018	4261579
06/29/2018	396	TRF OF INTEREST FILED	GHOLSON ALYSSA	4203389
06/29/2018	396	TRF OF INTEREST FILED	GHOLSON ALYSSA 1	4203389
07/02/2015	669	LAND STATUS CHECKED		
05/20/2014	501	ACCT ADV IN LEAD FILE	AMC428266-AMC428269;	
05/07/2014	404	COUNTY RECORDATION	2014-0020526;	

**Line Nr** **Remarks**

**DEPARTMENT OF THE INTERIOR  
BUREAU OF LAND MANAGEMENT  
MINING CLAIMS**

(LIVE) Serial Register Page

Run Date/Time: 2/1/2019 12:41 PM

Page 1 Of 1

**01 10-21-1976;090STAT0090;43USC1744**

**Total Acres**

**Serial Number**

**Case Type**384201: PLACER CLAIM

**19.130**

**AMC428269**

**Claim Name:**SPECKING PATCH

**Commodity:**

**Case Disposition:** ACTIVE

**Lead File Number**

**Required Maintenance Fee:** 155.00

**AMC428266**

Name & Address	Interest Relationship
----------------	-----------------------

FERGUSON DOUG	8692 KENT CIR	HUNTINGTON BEACH CA 92647-5069	CLAIMANT
FERGUSON FAMILY TRUST	8692 KENT CIR	HUNTINGTON BEACH CA 92647-5069	CLAIMANT

Mer	Twp	Rng	Sec	Quadrant	District	County / State
14	0092N	0020E	029	NE	HASSAYAMPA FIELD OFFICE	YAVAPAI AZ

Act Date	Code	Action Text	Action Remarks	Receipt Number
05/01/2014	403	LOCATION DATE		
05/20/2014	395	RECORDATION NOTICE RECD	1	3037935
09/07/2018	480	EVID OF ASSMT FILED	2018	4261579
07/25/2017	483	SMALL MINER CERT FILED	2018	
09/14/2017	480	EVID OF ASSMT FILED	2017	3977793
08/09/2016	483	SMALL MINER CERT FILED	2017	
09/06/2016	480	EVID OF ASSMT FILED	2016	3655104
08/12/2015	483	SMALL MINER CERT FILED	2016	
12/18/2015	480	EVID OF ASSMT FILED	2015	3457460
08/20/2014	483	SMALL MINER CERT FILED	2015	
05/20/2014	484	LOCATION YEAR / MAINTENANCE FEE	2014;\$140	3037935
08/20/2014	481	NOTICE OF INTENT TO HOLD	2014	3107945
02/01/2019	165	CASE SENT TO IBLA		
01/28/2019	120	APPEAL FILED		
12/18/2018	393	DECISION/NOTICE ISSUED	NO 2019 FILING	
09/07/2018	396	TRF OF INTEREST FILED	GHOLSON ALYSSA	4261579
09/07/2018	396	TRF OF INTEREST FILED	FERGUSON DAVID	4261579
09/07/2018	396	TRF OF INTEREST FILED	GHOLSON ALYSSA 1	4261579
09/07/2018	488	ASSMT DOC RECEIVED	481;2018	4261579
07/02/2015	669	LAND STATUS CHECKED		
05/20/2014	501	ACCT ADV IN LEAD FILE	AMC428266-AMC428269;	
05/07/2014	404	COUNTY RECORDATION	2014-0020527;	

Line Nr	Remarks
---------	---------

# Ferguson Family Trust & Doug Ferguson

---

8692 Kent Circle, Huntington Beach CA. 92647

1/2/2019

BLM, Arizona  
One North Central Ave., Suite 800 Phoenix, Az. 85004

**Ref. 3800 (9200)**

**Dear BLM, Arizona:**

This letter is in response to your letter dated December 18, 2018 in which you indicate that mining claims referenced in the **Ref # 3800(9200)** for both the Ferguson Family Trust and Doug Ferguson, have been forfeited due to failure to file the required small miner's waiver and/or associated payment within a timely manner.


Enclosed with this letter are the duplicate **Maintenance Fee Waiver Certificates**, as well as the receipts for payment on the claims and a copy of the original letter from the **BLM**.

We have been filing on the Ferrar claims for several years and make a point to file all the necessary documents appropriately, and the same holds true with the new claims in Yavapai County. Although the date of receipt (on the official BLM Transaction form indicates "09/07/2018", it was postmarked prior to 09/04/2018 and subsequently falls within the appropriate time allowed for filing. Additionally, we personally spoke with a BLM representative in your Public Room, on or about August 30<sup>th</sup>, 2018, specifically about the postmark date and holiday, and were informed that "as long as the postmark date was prior to the 4<sup>th</sup> and received by the 7<sup>th</sup>, it would be accepted". Our funds for payment were accepted, processed and cleared for the renewal of all claims mentioned in **Ref #3800(9200)**.

We are respectfully requesting that all the claims, both in Ferrar and Yavapai, **Ref. 3800(9200)**, be reinstated and placed back to Active status.

Sincerely,

Vince DiMaio,



**On behalf of the Ferguson Family trust and Doug Ferguson**

RECEIVED  
BLM AZ STATE OFFICE  
2019 JAN 28 P 12:26  
PHOENIX, ARIZONA

**United States Department of the Interior**  
**Bureau of Land Management**  
 DIV OF LANDS, MINRLS & ENERGY  
 ONE N CENTRAL AVE  
 PHOENIX, AZ 85004 -4427  
 Phone: 602-417-9200

Receipt

No: 4261579

<b>Transaction #:</b> 4377214	
<b>Date of Transaction:</b> 09/13/2018	
<b>CUSTOMER:</b>	
JAMES VINCENT DIMAIO 638 CAMINO DE LOS MARES H130-4 SAN CLEMENTE, CA 92673-2848 US	

RECEIVED  
 BLM AZ STATE OFFICE  
 2019 JAN 28 P 12:28  
 PHOENIX, ARIZONA

LINE #	QTY	DESCRIPTION	REMARKS	UNIT PRICE	TOTAL
1	1.00	LOCATABLE MINERALS / MINING CLAIMS- NOT NEW-UNADJUD, ONE AUTH NO. ONLY / MINING CLAIM MONEY RECEIVED CASES: AMC428267/\$280.00		- n/a -	280.00
<b>TOTAL:</b>					<b>\$280.00</b>

PAYMENT INFORMATION			
1	AMOUNT:	280.00	POSTMARKED: N/A
	TYPE:	CHECK	RECEIVED: 09/07/2018
	CHECK NO:	1447	
	NAME:	DIMAIO, JAMES VINCENT 638 CAMINO DE LOS MARES H130-4 SAN CLEMENTE CA 92673-2848 US	

REMARKS

This receipt was generated by the automated BLM Collections and Billing System and is a paper representation of a portion of the official electronic record contained therein.

UNITED STATES  
DEPARTMENT OF THE INTERIOR  
BUREAU OF LAND MANAGEMENT  
**MAINTENANCE FEE WAIVER CERTIFICATION**

FORM APPROVED  
OMB NO. 1004-0114  
Expires: January 31, 2020

SEE INSTRUCTIONS ON PAGE 2

- This small miner waiver is filed for the assessment year beginning on September 1, 2018 and ending on September 1, 2019.
- The undersigned and all related parties owned ten or fewer mining claims, mill, or tunnel sites located and maintained on Federal lands in the United States of America on September 1, 2018.
- The undersigned have performed the assessment work required by law for each mining claim listed prior to filing this waiver and understand that by filing this form, the undersigned must file an affidavit of assessment work with the Bureau of Land Management (BLM) by the December 30th following the filing of this waiver.
- The undersigned understand that if the assessment work obligation has not yet come due under 30 U.S.C. 28 (for those claims in their first assessment year only), a notice of intent to hold reciting this condition must be recorded by the December 30th following the filing of this waiver.
- The undersigned understand that mill and tunnel sites may also be listed on this waiver and be waived from payment of the maintenance fee, and that a notice of intent to hold for these sites is required to be filed with the BLM by the December 30th following the filing of this waiver.
- The undersigned understand and acknowledge that pursuant to 43 U.S.C. 1212 and 18 U.S.C. 1001, the filing or recording of a false, fictitious, or fraudulent document with the BLM may result in a fine of up to \$250,000, a prison term not to exceed five years, or both.
- The mining claims, mill or tunnel sites for which this waiver from payment of the maintenance fees is requested are:


CLAIM OR SITE NAME	BLM RECORDATION SERIAL NUMBER
1. Prophecy Flat	428267
2. Speckling Patch	428269
3. Mineral Creek # 1	428259
4. Mineral Creek # 2	428260
5. Mineral Creek # 5	428263
6. Mineral Creek # 6	428264
7. Mineral Creek # 7	428265
8.	
9.	
10.	

RECEIVED  
 BLM AZ STATE OFFICE  
 2019 JAN 28 P 12:26  
 PHOENIX, ARIZONA

The owner(s) (claimants) of the above mining claims and sites are:

Doug Ferguson

(Owner's Name - Please Print)



(Owner's Signature)

8692 Kent Circle

(Owner's Mailing Address)

Huntington Beach

(City)

CA

(State)

92647

(Zip Code)

(Owner's Name - Please Print)

(Owner's Signature)

(Owner's Mailing Address)

(City)

(State)

(Zip Code)

(Owner's Name - Please Print)

(Owner's Signature)

(Owner's Mailing Address)

(City)

(State)

(Zip Code)

(Owner's Name - Please Print)

(Owner's Signature)

(Owner's Mailing Address)

(City)

(State)

(Zip Code)

(Owner's Name - Please Print)	(Owner's Signature)
(Owner's Mailing Address)	(City) (State) (Zip Code)
(Owner's Name - Please Print)	(Owner's Signature)
(Owner's Mailing Address)	(City) (State) (Zip Code)
(Owner's Name - Please Print)	(Owner's Signature)
(Owner's Mailing Address)	(City) (State) (Zip Code)
(Owner's Name - Please Print)	(Owner's Signature)
(Owner's Mailing Address)	(City) (State) (Zip Code)

18 U.S.C. 1001 and 43 U.S.C. 1212 make it a crime for any person knowingly and willfully to make to any department or agency of the United States any false, fictitious or fraudulent statements or representations as to any matter within its jurisdiction.

**INSTRUCTIONS**

1. This certification is made under the provisions of 43 U.S.C. § 1744 and 30 U.S.C. §28-28k and the regulations thereunder (43 CFR Part 3830).
2. The claimant(s) must fill in the dates in paragraph 1 for the beginning and ending of the assessment year for which this waiver is sought.
3. The claimant(s) must fill in the date in paragraph 2 for the beginning of the assessment year for which this waiver is sought.
4. All claim and site names and BLM serial numbers must be listed for the mining claims, mill sites, and tunnel sites for which the waiver is sought.
5. All owners of the mining claims, mill sites, and tunnel sites and their addresses must be given.
6. This waiver form must be signed by all the claimants or their designated agent, in original form. If an agent is designated, a notarized designation of agent, signed by all of the claimants with proper address given, must be submitted with this waiver.
7. This form must be filed no later than September 1st for the upcoming assessment year in the BLM State Office where the mining claims or sites are recorded, or the waiver cannot be granted by the BLM. (Example: To obtain a waiver for the assessment year 2012, which begins on September 1, 2011, you must qualify for and file for a waiver no later than September 1, 2011, in the proper BLM State Office.)
8. For all mining claims which require assessment work, you must record an affidavit of labor on or before the December 30th immediately following the filing of this waiver. For all other mining claims or sites waived, you must record a notice of intent to hold on or before the December 30th immediately following the filing of this waiver.
9. Mill and tunnel sites may also be listed on this waiver and be waived from payment of the maintenance fee. A notice of intent to hold for these sites is required to be filed by the December 30th following the filing of this waiver.

**FOR OFFICIAL USE ONLY**

RECEIVED  
BLM STATE OFFICE  
PHOENIX, ARIZONA  
2011 JAN 28 P 12:26

**United States Department of the Interior**  
**Bureau of Land Management**  
 DIV OF LANDS, MINRLS & ENERGY  
 ONE N CENTRAL AVE  
 PHOENIX, AZ 85004 -4427  
 Phone: 602-417-9200

Receipt

No: 4261581

<b>Transaction #:</b> 4377216	
<b>Date of Transaction:</b> 09/13/2018	
CUSTOMER:	
JAMES VINCENT DIMAIO 638 CAMINO DE LOS MARES H130-4 SAN CLEMENTE, CA 92673-2848 US	

RECEIVED  
 BLM AZ STATE OFFICE  
 2019 JAN 28 P 12:20  
 PHOENIX, ARIZONA

LINE #	QTY	DESCRIPTION	REMARKS	UNIT PRICE	TOTAL
1	1.00	LOCATABLE MINERALS / MINING CLAIMS-NOT NEW-UNADJUD, ONE AUTH NO. ONLY / MINING CLAIM MONEY RECEIVED CASES: AMC332366/\$70.00	MAINT 2019/7 POL 2018/7	- n/a -	70.00
<b>TOTAL:</b>					<b>\$70.00</b>

PAYMENT INFORMATION			
1	AMOUNT:	70.00	POSTMARKED: N/A
	TYPE:	CHECK	RECEIVED: 09/07/2019
	CHECK NO:	1449	
	NAME:	DIMAIO, JAMES VINCENT 638 CAMINO DE LOS MARES H130-4 SAN CLEMENTE CA 92673-2848 US	

REMARKS

This receipt was generated by the automated BLM Collections and Billing System and is a paper representation of a portion of the official electronic record contained therein.



UNITED STATES  
DEPARTMENT OF THE INTERIOR  
BUREAU OF LAND MANAGEMENT  
**MAINTENANCE FEE WAIVER CERTIFICATION**

FORM APPROVED  
OMB NO. 1004-0114  
Expires: January 31, 2020

SEE INSTRUCTIONS ON PAGE 2

- This small miner waiver is filed for the assessment year beginning on September 1, 2018 and ending on September 1, 2019.
- The undersigned and all related parties owned ten or fewer mining claims, mill, or tunnel sites located and maintained on Federal lands in the United States of America on September 1, 2018.
- The undersigned have performed the assessment work required by law for each mining claim listed prior to filing this waiver and understand that by filing this form, the undersigned must file an affidavit of assessment work with the Bureau of Land Management (BLM) by the December 30th following the filing of this waiver.
- The undersigned understand that if the assessment work obligation has not yet come due under 30 U.S.C. 28 (for those claims in their first assessment year only), a notice of intent to hold reciting this condition must be recorded by the December 30th following the filing of this waiver.
- The undersigned understand that mill and tunnel sites may also be listed on this waiver and be waived from payment of the maintenance fee, and that a notice of intent to hold for these sites is required to be filed with the BLM by the December 30th following the filing of this waiver.
- The undersigned understand and acknowledge that pursuant to 43 U.S.C. 1212 and 18 U.S.C. 1001, the filing or recording of a false, fictitious, or fraudulent document with the BLM may result in a fine of up to \$250,000, a prison term not to exceed five years, or both.
- The mining claims, mill or tunnel sites for which this waiver from payment of the maintenance fees is requested are:

CLAIM OR SITE NAME	BLM RECORDATION SERIAL NUMBER
1. Ferrar # 1 Amended	332366
2. Ferrar # 2 Amended	332367
3. Ferrar # 3	332368
4. Ferrar # 4	332369
5. Ferrar # 5	332370
6. SH # 3	332372
7. Sydalg-Htur Amended	332373
8.	
9.	
10.	

RECEIVED  
BLM AT STATE OFFICE  
2019 JAN 28 P 12:26  
PHOENIX, ARIZONA

The owner(s) (claimants) of the above mining claims and sites are:

The Ferguson Family Trust

(Owner's Name - Please Print)

*David Ferguson*  
(Owner's Signature)

8692 Kent Circle

(Owner's Mailing Address)

Huntington Beach

(City)

CA

(State)

92647

(Zip Code)

(Owner's Name - Please Print)

(Owner's Signature)

(Owner's Mailing Address)

(City)

(State)

(Zip Code)

(Owner's Name - Please Print)

(Owner's Signature)

(Owner's Mailing Address)

(City)

(State)

(Zip Code)

(Owner's Name - Please Print)

(Owner's Signature)

(Owner's Mailing Address)

(City)

(State)

(Zip Code)

(Owner's Name - Please Print)	(Owner's Signature)
(Owner's Mailing Address)	(City) (State) (Zip Code)
(Owner's Name - Please Print)	(Owner's Signature)
(Owner's Mailing Address)	(City) (State) (Zip Code)
(Owner's Name - Please Print)	(Owner's Signature)
(Owner's Mailing Address)	(City) (State) (Zip Code)
(Owner's Name - Please Print)	(Owner's Signature)
(Owner's Mailing Address)	(City) (State) (Zip Code)

18 U.S.C. 1001 and 43 U.S.C. 1212 make it a crime for any person knowingly and willfully to make to any department or agency of the United States any false, fictitious or fraudulent statements or representations as to any matter within its jurisdiction.

**INSTRUCTIONS**

1. This certification is made under the provisions of 43 U.S.C. § 1744 and 30 U.S.C. §28-28k and the regulations thereunder (43 CFR Part 3830).
2. The claimant(s) must fill in the dates in paragraph 1 for the beginning and ending of the assessment year for which this waiver is sought.
3. The claimant(s) must fill in the date in paragraph 2 for the beginning of the assessment year for which this waiver is sought.
4. All claim and site names and BLM serial numbers must be listed for the mining claims, mill sites, and tunnel sites for which the waiver is sought.
5. All owners of the mining claims, mill sites, and tunnel sites and their addresses must be given.
6. This waiver form must be signed by all the claimants or their designated agent, in original form. If an agent is designated, a notarized designation of agent, signed by all of the claimants with proper address given, must be submitted with this waiver.
7. This form must be filed no later than September 1st for the upcoming assessment year in the BLM State Office where the mining claims or sites are recorded, or the waiver cannot be granted by the BLM. (Example: To obtain a waiver for the assessment year 2012, which begins on September 1, 2011, you must qualify for and file for a waiver no later than September 1, 2011, in the proper BLM State Office.)
8. For all mining claims which require assessment work, you must record an affidavit of labor on or before the December 30th immediately following the filing of this waiver. For all other mining claims or sites waived, you must record a notice of intent to hold on or before the December 30th immediately following the filing of this waiver.
9. Mill and tunnel sites may also be listed on this waiver and be waived from payment of the maintenance fee. A notice of intent to hold for these sites is required to be filed by the December 30th following the filing of this waiver.

RECEIVED  
BLM AZ STATE OFFICE  
2019 JAN 28 PM 12:26  
PHOENIX, ARIZONA

FOR OFFICIAL USE ONLY





# United States Department of the Interior

BUREAU OF LAND MANAGEMENT

Arizona State Office

One North Central Avenue, Suite 800

Phoenix, Arizona 85004-4427

www.blm.gov/az/

DEC 18 2018



In Reply Refer To:

3800 (9200)

AMC428259; AMC428266; AMC332366

CERTIFIED MAIL - RETURN RECEIPT REQUESTED 9214 8901 9403 8376 3609 77

## DECISION

FERGUSON FAMILY TRUST

and DOUG FERGUSON

8692 KENT CIR

HUNTINGTON BEACH, CA 92647-5069

:

:

:

This decision affects those claims

shown in the block below:

AMC428259, AMC428260, AMC428263, AMC428264, AMC428265, AMC428267, AMC428269, AMC332366 THROUGH AMC332370, AMC332372, AMC332373  
MINERAL CREEK 1, 2, 5, 6, 7; PROPHECY FLAT; SPECKING PATCH; FERRAR #1 AMENDED; FERRAR #2 AMENDED; FERRAR #3, #4, #5; S H #3; SYDALG HTUR AMENDED

## MINING CLAIMS DECLARED FORFEITED

The mining claim(s) listed above have been declared forfeited as of September 1, 2018, for failure to timely file the required maintenance fee payment or small miner's maintenance fee waiver (waiver).

Claimants are required to pay an annual non-refundable maintenance fee of \$155 per 20 acres or portion thereof, or submit a waiver, on or before September 1 of each year. These requirements were established by Title 30 U.S.C. 28f-1, as amended, and 43 CFR 3834 and 3835.

An affidavit of assessment work for the subject mining claim(s) was timely received; however, our records do not show receipt of a small miner's waiver or a maintenance fee payment on or before September 4, 2018 (due to weekend and holiday), for the 2019 assessment year. Therefore, the mining claim(s) listed above are declared forfeited.

## Reclamation Requirements

This decision does not relieve you of the liability for reclamation of all areas disturbed by your activities on lands encompassed by the subject mining claim(s) and/or site(s). After you complete the reclamation, you must notify the authorized officer of the appropriate surface managing agency so that the authorized officer may conduct a final site inspection and determine whether you may

be released from liability. If you fail to reclaim the land to the satisfaction of the authorized officer, the surface management agency may cite you for noncompliance under its surface management regulations.

For land administered by the Bureau of Land Management (BLM), if you fail to reclaim the land to the satisfaction of the authorized officer, as required in 43 CFR Subpart 3809, the BLM will issue an order of noncompliance under 43 CFR 3809.601(a). If you fail to comply with the noncompliance order, the BLM may take further action under 43 CFR 3809.604. Failure to conduct reclamation is a prohibited act that may subject you to criminal penalties. See 43 CFR 3809.605(h) and 43 CFR 3809.700.

### Appeal Procedures

This decision may be appealed to the Interior Board of Land Appeals, Office of the Secretary, in accordance with the regulations contained in 43 CFR, Part 4, and the enclosed Form 1842-1. If an appeal is taken, your notice of appeal must be filed in this office (at the above address) within 30 days from receipt of this decision. The appellant has the burden of showing that the decision appealed from is in error.


If you wish to file a petition pursuant to regulation 43 CFR 4.21 (58 FR 4939, January 19, 1993) for a stay of the effectiveness of this decision during the time that your appeal is being reviewed by the Board, the petition for a stay must accompany your notice of appeal. A petition for a stay is required to show sufficient justification based on the standards listed below. Copies of the notice of appeal and petition for a stay must also be submitted to each party named in this decision and to the Interior Board of Land Appeals and to the appropriate Office of the Solicitor (see 43 CFR 4.413) at the same time the original documents are filed with this office. If you request a stay, you have the burden of proof to demonstrate that a stay should be granted.

### Standards for Obtaining a Stay

Except as otherwise provided by law or other pertinent regulation, a petition for a stay of a decision pending appeal shall show sufficient justification based on the following standards:

- (1) The relative harm to the parties if the stay is granted or denied,
- (2) The likelihood of the appellant's success on the merits,
- (3) The likelihood of immediate and irreparable harm if the stay is not granted, and
- (4) Whether the public interest favors granting the stay.

Please include your AMC serial number(s) on all correspondence. If additional information is required, please contact Pauline Brown at 602-417-9360.



Lucas Lucero  
Deputy State Director  
Lands, Minerals and Energy Division




**Return address:**

US Department of the Interior  
Bureau of Land Management  
1 N Central Ave Ste 800  
Phoenix, AZ 85004

**Recipient address:**

FERGUSON FAMILY TRUST AND DOUG FERGUSON  
8692 KENT CIR  
HUNTINGTON BEACH CA 92647-5069

USPS CERTIFIED MAIL



9214 8901 9403 8376 3609 77

**USPS Tracking Label Number: 9214 8901 9403 8376 3609 77**

USPS Tracking History	Postal Facility	ZIP	Date	Time
PRE-SHIPMENT INFO SENT USPS AWAITS ITEM	PHOENIX,AZ	85004	12/13/2018	16:09
ORIGIN ACCEPTANCE	PHOENIX,AZ	85004	12/19/2018	21:06
PROCESSED THROUGH USPS FACILITY	PHOENIX,AZ	85026	12/19/2018	22:21
DEPART USPS FACILITY	PHOENIX,AZ	85026	12/20/2018	09:32
PROCESSED THROUGH USPS FACILITY	SANTA ANA,CA	92799	12/21/2018	21:16
PROCESSED THROUGH USPS FACILITY	SANTA ANA,CA	92799	12/22/2018	01:08

**SENDER: COMPLETE THIS SECTION**

- Complete items 1, 2, and 3.
- Print your name and address on the reverse so that we can return the card to you.
- Attach this card to the back of the mailpiece, or on the front if space permits.

## 1. Article Addressed to:

ALYSSA GHOLSON  
 7760 E STATE ROUTE 69 STE C5 # 228  
 PRESCOTT VALLEY, AZ 86314-2201  
 920/RE/AMC428266



9590 9402 1212 5246 1569 77

## 2. Article Number (Transfer from service label)

7015 1520 0001 7910 5046

**COMPLETE THIS SECTION ON DELIVERY**

## A. Signature

X *Chris Gholson*

- Agent  
 Addressee

## B. Received by (Printed Name)

Chris Gholson

## C. Date of Delivery

1-25-16

## D. Is delivery address different from item 1?

If YES, enter delivery address below:

- Yes  
 No

2016 JAN 27 P 3:15

PHOENIX, ARIZONA

## 3. Service Type

- |  |   |
|--|---|
| <input type="checkbox"/> Adult Signature                         | <input type="checkbox"/> Priority Mail Express®                     |
| <input type="checkbox"/> Adult Signature Restricted Delivery     | <input type="checkbox"/> Registered Mail™                           |
| <input type="checkbox"/> Certified Mail®                         | <input type="checkbox"/> Registered Mail Restricted Delivery        |
| <input type="checkbox"/> Certified Mail Restricted Delivery      | <input type="checkbox"/> Return Receipt for Merchandise             |
| <input type="checkbox"/> Collect on Delivery                     | <input type="checkbox"/> Signature Confirmation™                    |
| <input type="checkbox"/> Collect on Delivery Restricted Delivery | <input type="checkbox"/> Signature Confirmation Restricted Delivery |
| <input type="checkbox"/> Mail                                    |   |
| <input type="checkbox"/> Mail Restricted Delivery (500)          |   |

USPS TRACKING#



First-Class Mail  
Postage & Fees Paid  
USPS  
Permit No. G-10


9590 9402 1212 5246 1569 77

**United States  
Postal Service**

• Sender: Please print your name, address, and ZIP+4® in this box•

UNITED STATES  
DEPARTMENT OF THE INTERIOR  
Bureau of Land Management  
Arizona State Office  
One N. Central Avenue, Suite 800  
Phoenix, AZ 85004-4427

4442700







# United States Department of the Interior

BUREAU OF LAND MANAGEMENT

Arizona State Office

One North Central Avenue, Suite 800

Phoenix, Arizona 85004-4427

[www.blm.gov/az/](http://www.blm.gov/az/)

JAN 13 2016



In Reply Refer To:

3800 (9200) RE

AMC428266

CERTIFIED MAIL - RETURN RECEIPT REQUESTED No. 7015 1520 0001 7910 5046

## DECISION

ALYSSA GHOLSON : This decision affects those claims shown  
7760 E STATE ROUTE 69 STE C5 # 228 : in the block below.  
PRESCOTT VALLEY, AZ 86314-2201 :

---

AMC428266  
KILLER BEE

---

## MINING CLAIMS DECLARED FORFEIT

The mining claims listed above have been declared forfeit as of September 1, 2015, for failure to timely file the required maintenance fee payment or small miner's maintenance fee waiver (waiver).

Claimants are required to pay an annual non-refundable maintenance fee of \$155 per 20 acres or portion thereof, or submit a waiver, on or before September 1 of each year. These requirements were established by 30 U.S.C. 28f-1, as amended, and 43 CFR 3834 and 3835.

Our records do not show receipt of a maintenance fee payment or small miner waiver filed on or before the due date. Therefore, the claims listed above are forfeit.

## Reclamation Requirements

This decision does not relieve you of the liability for reclamation of all areas disturbed by your activities on lands covered by the subject mining claim(s) and/or site(s). After you complete the reclamation, you must notify the authorized officer of the appropriate surface managing agency so that the authorized officer may conduct a final site inspection and determine whether you may be released from liability. If you fail to reclaim the land to the satisfaction of the authorized officer, the surface management agency may cite you for noncompliance under its surface management regulations. For land administered by the Bureau of Land Management (BLM), if you fail to

reclaim the land to the satisfaction of the authorized officer as required in 43 CFR Subpart 3809, BLM will issue an order of noncompliance under 43 CFR 3809.601(a). If you fail to comply with the non-compliance order, BLM may take further action under 43 CFR 3809.604. Failure to conduct reclamation is a prohibited act that may subject you to criminal penalties. See 43 CFR 3809.605(h) and 43 CFR 3809.700.

### Appeal Procedures

This decision may be appealed to the Interior Board of Land Appeals, Office of the Secretary, in accordance with the regulations contained in 43 CFR, Part 4, and the enclosed Form 1842-1. If an appeal is taken, your notice of appeal must be filed in this office (at the above address) within 30 days from receipt of this decision. The appellant has the burden of showing that the decision appealed from is in error.

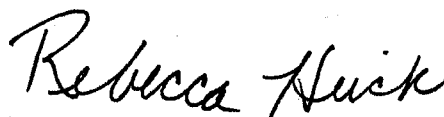
If you wish to file a petition pursuant to regulation 43 CFR 4.21 (58 FR 4939, January 19, 1993) for a stay of the effectiveness of this decision during the time that your appeal is being reviewed by the Board, the petition for a stay must accompany your notice of appeal. A petition for a stay is required to show sufficient justification based on the standards listed below. Copies of the notice of appeal and petition for a stay **must** also be submitted to each party named in this decision and to the Interior Board of Land Appeals and to the appropriate Office of the Solicitor (see 43 CFR 4.413) at the same time the original documents are filed with this office. If you request a stay, you have the burden of proof to demonstrate that a stay should be granted.

### Standards for Obtaining a Stay

Except as otherwise provided by law or other pertinent regulation, a petition for a stay of a decision pending appeal shall show sufficient justification based on the following standards:

- (1) The relative harm to the parties if the stay is granted or denied,
- (2) The likelihood of the appellant's success on the merits,
- (3) The likelihood of immediate and irreparable harm if the stay is not granted, and
- (4) Whether the public interest favors granting the stay.

Please include your AMC serial number(s) on all correspondence. If additional information is required, please call Rod Ebert at 602-417-9397.



Rebecca Heick  
Deputy State Director  
Lands, Minerals and Energy Division

Enclosure(s)

**DEPARTMENT OF THE INTERIOR  
BUREAU OF LAND MANAGEMENT  
MINING CLAIMS**

**(LIVE) Serial Register Page**

Run Date/Time: 09/15/2015 09:06 AM

01 10-21-1976;090STAT0090;43USC1744  
 Case Type 384201: PLACER CLAIM  
 Claim Name: KILLER BEE  
 Commodity :  
 Case Disposition: ACTIVE  
 Required Maintenance Fee: \$155.00

Total Acres  
 19.980

Serial Number  
 AMC428266  
 Lead File Number  
 AMC428266

Name & Address	Int Rel
GHOLSON ALYSSA 7760 E STATE ROUTE 69 STE C5, # 228 PRESCOTT VALLEY, AZ 86314-2201	CLAIMANT

Mer Twp	Rng	Sec	Quadrant	District/Field Office	County
14	0092N	0020E	020	SE HASSAYAMPA FO	YAVAPAI

Act Date	Code	Action	Action Remarks	Receipt Number
05/01/2014	403	LOCATION DATE		
05/20/2014	395	RECORDATION NOTICE RECD	1	3037935
08/20/2014	483	SMALL MINER CERT FILED	2015	
05/20/2014	484	LOCATION YEAR / MAINTENANCE	2014;\$140	3037935
08/20/2014	481	NOTICE OF INTENT TO HOLD	2014	3107945
07/17/2015	393	DECISION/NOTICE ISSUED	AMENDMENT REQUIRED	
07/02/2015	669	LAND STATUS CHECKED		
05/20/2014	501	ACCT ADV IN LEAD FILE	AMC428266-AMC428269;	
05/07/2014	404	COUNTY RECORDATION	2014-0020525;	

Line Nr Remarks

*No Amendment filed - due 8/22/15-*

*No 2016 Filing*

**SENDER: COMPLETE THIS SECTION**

- Complete items 1, 2, and 3. Also complete item 4 if Restricted Delivery is desired.
- Print your name and address on the reverse so that we can return the card to you.
- Attach this card to the back of the mailpiece, or on the front if space permits.

1. Article Addressed to:

ALYSSA GHOLSON  
 7760 E STATE ROUTE 69 STE C5, #228  
 PRESCOTT VALLEY, AZ 86314-2201  
 9310/PB/AMC428266

2. Article Number

(Transfer from service label)

7014 0150 0000 5453 1464

**COMPLETE THIS SECTION ON DELIVERY**

A. Signature

X

 Agent Addressee

B. Received by (Printed Name)

RECEIVED Morrow

C. Date of Delivery

7/23

D. Is delivery address different from item 1?  Yes

If YES, enter delivery address below:

 NoBLM AZ STATE OFFICE  
2015 JUL 28 P 3:27

PHOENIX, ARIZONA

3. Service Type


 Certified Mail® Priority Mail Express™ Registered Return Receipt for Merchandise Insured Mail Collect on Delivery4. Restricted Delivery? (Extra Fee)

PHOENIX  
UNITED STATES POSTAL SERVICE

AZ 852

23 JUL '15

PM 11 4

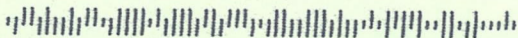


First-Class Mail  
Postage & Fees Paid  
USPS  
Permit No. G-10

- Sender: Please print your name, address, and ZIP+4® in this box•

UNITED STATES  
DEPARTMENT OF THE INTERIOR  
Bureau of Land Management  
Arizona State Office  
One N. Central Avenue, Suite 800  
Phoenix, AZ 85004-4427

4442700





# United States Department of the Interior



BUREAU OF LAND MANAGEMENT  
Arizona State Office  
One North Central Avenue, Suite 800  
Phoenix, Arizona 85004-4427  
www.blm.gov/az/

**JUL 17 2015**

In Reply Refer To:  
3800 (9310) PB  
AMC428266

CERTIFIED MAIL - RETURN RECEIPT REQUESTED No. 7014 0150 0000 5453 1464

## NOTICE

ALYSSA GHOLSON : This Notice Affects the Claims  
7760 E STATE ROUTE 69 STE C5, #228 : Shown in the Block Below.  
PRESCOTT VALLEY, AZ 86314-2201 :

---

AMC428266  
KILLER BEE

---

### Mining Claim Location Notice(s) – Amendment(s) Required

Pursuant to Title 43 Code of Federal Regulations (CFR) 3832.1, the Bureau of Land Management (BLM), Arizona State Office, received your notices of location for recording mining claims. In accordance with 43 CFR 3832.12, the claims listed above cannot be accepted as filed and must be amended as noted below.

1. The claim is an irregular shape. You must describe placer claims by aliquot part and complete lots using the U.S. Public Land Survey System and its rectangular subdivisions (i.e., a 20 acre claim would be 1,320 x 660). In all cases, the description must be as compact and regular in form as possible. A 20-acre placer claim must fit within a 1,320 x 660 feet rectangle.
2. The claim is 2,278 x 382 feet in size. The claim is an excess length; you must reduce your claim to 1,320 x 330 giving you an area of 10 acres. If you amend your claim, be aware that you cannot take in new ground with an amendment.

When amending a claim, you cannot take in any new ground. Amending the claim may result in a claim that contains significantly less acreage than was originally located. If you wish to retain the same acreage, you may want to relocate the claim(s) correctly, rather than amend the incorrectly located claim(s).

DD 8/22/15

You must file an amendment for each claim listed above to correct the defects identified. There is a \$10 BLM processing fee for each amendment. We must receive the amendments within 30 days of your receipt of this notice. If the amendments are not received within the 30 day timeframe the mining claims will be declared null and void.

If additional information is required, please contact Pauline Brown at 602-417-9360. Please include your AMC serial number(s) on all correspondence.

Sincerely,

A handwritten signature in cursive script that reads "Rebecca Heick".

Rebecca Heick  
Acting Deputy State Director  
Lands & Minerals Division

Enclosure

**DEPARTMENT OF THE INTERIOR  
BUREAU OF LAND MANAGEMENT  
MINING CLAIMS**

Run Date/Time: 06/29/2015 07:02 AM

**(LIVE) Serial Register Page**

Page 5 of 14

01 10-21-1976;090STAT0090;43USC1744

**Total Acres**  
19.980

**Serial Number**  
AMC428266  
**Lead File Number**  
AMC428266

Case Type 384201: PLACER CLAIM - 2278' x 382'  
Claim Name: KILLER BEE  
Commodity : *Must Reduce > to 1320 x 330 = 10 ac  
too long*  
Case Disposition: ACTIVE

Required Maintenance Fee: \$155.00

<b>Name &amp; Address</b>	<b>Int Rel</b>
GHOLSON ALYSSA # 228	7760 E STATE ROUTE 69 STE C5, PRESCOTT VALLEY, AZ 86314-2201 CLAIMANT

<b>Mer Twp</b>	<b>Rng</b>	<b>Sec</b>	<b>Quadrant</b>	<b>District/Field Office</b>	<b>County</b>
14	0092N	0020E	020	SE HASSAYAMPA FO	YAVAPAI

Act Date	Code	Action	Action Remarks	Receipt Number
05/01/2014	403	LOCATION DATE		
05/20/2014	395	RECORDATION NOTICE RECD	1	3037935
08/20/2014	483	SMALL MINER CERT FILED	2015	
05/20/2014	484	LOCATION YEAR / MAINTENANC	2014;\$140	3037935
08/20/2014	481	NOTICE OF INTENT TO HOLD	2014	3107945
05/20/2014	501	ACCT ADV IN LEAD FILE	AMC428266-AMC428269;	
05/07/2014	404	COUNTY RECORDATION	2014-0020525;	

**Line Nr Remarks**

NO WARRANTY IS MADE BY BLM  
FOR USE OF THE DATA FOR  
PURPOSES NOT INTENDED BY BLM





# United States Department of the Interior

BUREAU OF LAND MANAGEMENT

Arizona State Office

One North Central Avenue, Suite 800

Phoenix, Arizona 85004-4427

[www.blm.gov/az/](http://www.blm.gov/az/)

**AUG 05 2014**



In Reply Refer To:

3809 (9310) RE

AMC421069, AMC428266

CERTIFIED MAIL – RETURN RECEIPT REQUESTED No. 7014 1200 0000 8265 6161

## NOTICE

CHRIS GHOLSON

ALYSSA GHOLSON

7760 E. STATE ROUTE 69 STE C5 - #228

PRESCOTT VALLEY, AZ 86314-2201

:

:

:

This Notice Affects Those Claims

Shown in the Block Below.

---

AMC421069 - AMC421072

MINERAL CREEK 1 - MINERAL CREEK 7, KILLER BEE, PROPHECY FLAT,  
RUBY CLAY, SPECKING PATCH

---

### 2014 Maintenance Fees Due on Claims under a Waiver

A Maintenance Fee Waiver Certification (small miner waiver) was filed for the 2014 assessment year for the mining claims listed above. In accordance with 43 CFR 3835.1, to qualify for a small miner waiver you and all related parties must hold no more than a total of 10 mining claims or sites nationwide. Since the commencement of the 2014 assessment year, the owner(s) of these mining claims has acquired and now owns in excess of 10 mining claims nationwide, which means they no longer qualify for the small miner waiver.

Chris and Alyssa Gholson own a total of 15 mining claims. These include the 4 claims listed above for which a waiver was filed.

Therefore, in accordance with 43 CFR 3835.20, and *Randi Rovetto, Et Al.*, 177 IBLA 257, the waiver is immediately cancelled and the 2014 Maintenance Fees of \$140 per claim per 20 acres are due on the claims listed above. The Bureau of Land Management (BLM) must receive the maintenance fee for these mining claims on or before September 1, 2014. If we do not receive the fee, the claims will be forfeited and closed. At that same time (on or before September 1, 2014) the maintenance fees for the 2015 assessment year are also due.


When paying the fees please specify which assessment year is being paid so we can apply the fees accurately to the claims. Please also include an explanation as to why the fees for the assessment year that has already begun are being paid; e.g., the claim owner no longer qualified for a small miner waiver.

If additional information is required, please contact Rod Ebert at 602-417-9397. Please include your AMC serial numbers on all correspondence.

Sincerely,

A handwritten signature in cursive script that reads "Rebecca Heick".


Rebecca Heick  
Group Administrator  
Lands and Minerals



U.S. DEPARTMENT OF THE INTERIOR  
 BUREAU OF LAND MANAGEMENT  
 ARIZONA STATE OFFICE  
 ONE NORTH CENTRAL AVENUE, SUITE 800  
 PHOENIX, AZ 85004-4427

• Sender: Please print your name, address, and ZIP+4® in this box

First-Class Mail  
 Postage & Fees Paid  
 USPS  
 Permit No. G-10



UNITED STATES POSTAL SERVICE

SENDER: COMPLETE THIS SECTION

Complete items 1, 2, and 3. Also complete item 4 if Restricted Delivery is desired. Print your name and address on the reverse so that we can return the card to you. Attach this card to the back of the mailpiece, or on the front if space permits.

Article Addressed to:  
 CHRIS GHOLSON ALYSSA GHOLSON  
 7760 E. STATE ROUTE 69 STE C5 -  
 #228  
 PRESCOTT VALLEY AZ 86314-2201  
 9310/RE/AMC421069, AMC428266

THIS SECTION ON DELIVERY

A. Signature  
 *Chris Gholson* Agent  
 Addressee

B. Received by (Printed Name) C. Date of Delivery  
*Chris Gholson* 8/8

D. Is delivery address different from item 1?  Yes  
 No  
 If YES, enter delivery address below:

2014 AUG 11 P 2:46

PHOENIX, ARIZONA

3. Service Type  
 Certified Mail®  Priority Mail Express™  
 Registered  Return Receipt for Merchandise  
 Insured Mail  Collect on Delivery

4. Restricted Delivery? (Extra Fee)  Yes

Article Number  
 (Transfer from service label)

7014 1200 0000 8265 6161

**NOTICE!!**

**These documents have been scanned!**

**Do not place un-scanned documents beneath this notice!**

**Do not remove this notice from this file!**

GPO Jacket No. 560-102  
Print Order 61540  
Rise Business Services, LLC  
Job=AZ15 6/24/2019



Box Number= AZ15127



Claim Begin-End: AMC428266-AMC428269

**3 Transfers**



AZ15127-20

AMC427738-AMC428278

AMC 428 266

RECORDING REQUESTED BY  
Alyssa Gholson  
AND WHEN RECORDED MAIL DOCUMENT AND  
TAX STATEMENT TO:

2018-0032896 QCD Page: 1 of 1  
06/27/2018 09:56:43 AM  
Leslie M. Hoffman  
OFFICIAL RECORDS OF YAVAPAI COUNTY \$15.00  
ALYSSA GHOLSON

NAME David Ferguson  
STREET ADDRESS 8692 Kent Circle  
CITY, STATE & ZIP CODE Huntington Beach, CA. 92647



TITLE ORDER NO. ESCROW NO. SPACE ABOVE THIS LINE FOR RECORDER'S USE ONLY

### QUITCLAIM DEED

APN:

The undersigned grantor(s) declare(s):  
DOCUMENTARY TRANSFER TAX \$ 0.00  
 computed on full value of property conveyed, or  
 computed on full value less liens and encumbrances remaining at time of sale.  
 Unincorporated Area City of \_\_\_\_\_

FOR VALUABLE CONSIDERATION, receipt of which is hereby acknowledged, I (We)  
~~Robert S. Gholson~~ Alyssa Gholson (Tax Exemption Code ARS §11 A4)  
hereby remise, release and quitclaim to  
David Ferguson and the Ferguson Family Trust

the following described real property in the City of Bradshaw Mountains, County of Yavapai  
State of Arizona; with the following legal description:

"Prophecy Flat", AMC 428267 (Township 92N, Range 20E, Sec 29, Mer 14, Sub Div NE)  
"Specking Patch", AMC 428269 (Township 92N, Range 20E, Sec 29, Mer 14, Sub Div NE)

RECEIVED  
BLM AZ STATE OFFICE  
2018 JUN 29 P 2:06  
PHOENIX, ARIZONA

5/4/18  
Date  
  
Signature of Grantor  
Alyssa Gholson  
Typed or Printed Name of Grantor

N/A  
Signature of Grantor  
N/A  
Typed or Printed Name of Grantor

A notary public or other officer completing this certificate verifies only the identity of the individual who signed the document to which this certificate is attached, and not the truthfulness, accuracy, or validity of that document.

STATE OF Arizona  
COUNTY OF Yavapai

On 05/04/2018 before me, Sheena Brown, Notary Public  
(Date) (Name and title of the officer)

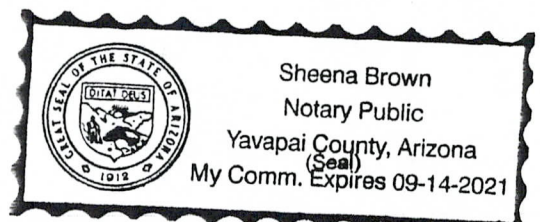
personally appeared Alyssa Gholson, who proved to me on the basis of  
(Name of person signing)  
satisfactory evidence to be the person(s) whose name(s) is/are subscribed to the within instrument and acknowledged to me that he/she/they executed the same in his/her/their authorized capacity(ies), and that by his/her/their signature(s) on the instrument the person(s), or the entity upon behalf of which the person(s) acted, executed the instrument.

I certify under PENALTY OF PERJURY under the laws of the State of Arizona that the foregoing paragraph is true and correct.

WITNESS my hand and official seal.

Signature of officer

ENTERED  
JUL 25 2018  
BOS



\*There are various types of deed forms depending on each person's legal status. Before you use this form you may want to consult an attorney if you have questions concerning which document form is appropriate for your transaction.

#4203389

Alyssa Gholson  
11355 N. Sleek Way  
Prescott Valley, AZ 86315

RECEIVED  
BLM AZ STATE OFFICE

2018 JUN 29 P 2:00

PHOENIX, ARIZONA

**CERTIFIED MAIL**



7018 0680 0000 6115 1015



1000



85004

U.S. POSTAGE  
PAID  
PRESCOTT VALLEY, AZ  
86314  
JUN 27 18  
AMOUNT

**\$3.95**

R2304H109002-31

Bureau of Land Management  
Arizona State Office  
One North Central Avenue, Suite 800  
Phoenix, AZ 85004-4427

85004-442700



PLACE STICKER AT TOP OF ENVELOPE TO THE RIGHT  
OF THE RETURN ADDRESS. FOLD AT DOTTED LINE

**United States Department of the Interior**  
**Bureau of Land Management**  
 DIV OF LANDS, MINRLS & ENERGY  
 ONE N CENTRAL AVE  
 PHOENIX, AZ 85004 -4427  
 Phone: 602-417-9200

Receipt

No: 4203389

<b>Transaction #:</b> 4318307	
<b>Date of Transaction:</b> 07/02/2018	
<b>CUSTOMER:</b>	
ALYSSA GHOLSON 11355 N SLEEK WAY PRESCOTT VALLEY, AZ 86315-9134 US	

LINE #	QTY	DESCRIPTION	REMARKS	UNIT PRICE	TOTAL
1	1.00	LOCATABLE MINERALS / MINING CLAIMS- NOT NEW-UNADJUD, ONE AUTH NO. ONLY / MINING CLAIM MONEY RECEIVED <b>CASES: AMC428267/\$20.00</b>	TRF/2	- n/a -	20.00
<b>TOTAL:</b>					<b>\$20.00</b>

PAYMENT INFORMATION			
1	AMOUNT:	20.00	POSTMARKED: N/A
	TYPE:	CHECK	RECEIVED: 07/02/2018
	CHECK NO:	0139548199	
	NAME:	GHOLSON, ALYSSA 11355 N SLEEK WAY PRESCOTT VALLEY AZ 86315-9134 US	

REMARKS

This receipt was generated by the automated BLM Collections and Billing System and is a paper representation of a portion of the official electronic record contained therein.

**NOTICE!!**

**These documents have been scanned!**

**Do not place un-scanned documents beneath this notice!**

**Do not remove this notice from this file!**

GPO Jacket No. 560-102  
Print Order 61540  
Rise Business Services, LLC  
Job=AZ15 6/24/2019



Box Number= AZ15127



Claim Begin-End: AMC428266-AMC428269

**4 Annual Filings**



AZ15127-20

AMC427738-AMC428278



AMC 428259  
428266

**MAINTENANCE FEE PAYMENT**

Claimant Name: DOUG FERBUSON  
 Address: 8692 KENT CIRCLE  
 City: HUNTINGTON BEACH State: CA Zip: 92647  
 Telephone: 714-414-3331  
 E-mail address: N/A  
 Signature: [Signature]

BLM  
Date  
Stamp

PHOENIX, ARIZONA

2010 SEP - 7 P 2:51

RECEIVED  
BLM AZ STATE OFFICE

Check here if this is a change of address.

LINE NO.	AMC NUMBER	CLAIM/SITE NAME	COUNTY RECORDER DATA (If available)	TWP	RNG	SEC
1	428267	PROMISEY FLAT		R2N	20E	29
2	428269	SPECKLING PATCH		R2N	20E	29
3	428259	MINERAL CREEK #1		11N	10E	14
4	428260	MINERAL CREEK #2		11N	10E	14
5	428263	MINERAL CREEK #5		11N	10E	10
6	428264	MINERAL CREEK #6		11N	10E	10
7	428265	MINERAL CREEK #7		11N	10E	10
8						
9						
10						

List additional claims on Form MCF114.

Bureau of Land Management  
 Arizona State Office  
[www.blm.gov/az/](http://www.blm.gov/az/)

No. of Claims\*: \_\_\_\_\_ x \$155 = \_\_\_\_\_  
 Check No: \_\_\_\_\_ Init. \_\_\_\_\_  
 Receipt No.: \_\_\_\_\_  
 For BLM Use Only

\* \$155 per lode mining claim, mill site, or tunnel site; and \$155 for each 20 acres or portion thereof for each placer mining claim.

Form: MCF112  
 Revised July 2014

NOT PROCESSED.  
 NOT ENOUGH MONEY. [Signature]  
 GCD'S, ROL'S PROCESSED. [Signature]

This form is available from the Arizona Geological Survey and may be reproduced.

**NOTICE OF INTENTION TO HOLD MINING CLAIMS/SITES**

When Recorded Return Document to:

DOUG FERGUSON  
8692 KENT CIRCLE  
HUNTINGTON BEACH  
92647

Check here if this is a change of address.  
 Telephone: 714-414-3331  
 E-mail Address: N/A

RECEIVED  
 BLM AZ STATE OFFICE  
 2010 SEP - 7 P 2:57  
 PHOENIX, ARIZONA  
 BLM  
 Date  
 Stamp

I (We) intend to hold the claims(s) and/or site(s) listed below for the calendar year 2010, and I (We) have filed or will file a Notice of Intent to Hold in the county where the claim (s) is located.

Reason for filing a Notice of Intent to Hold instead of an assessment work filing (check one):

- Maintenance fee was paid to maintain claim(s) during this assessment year.
- Mill or tunnel sites.
- Claim(s) was located during the current assessment year.
- BLM has deferred assessment work (attach copy of decision granting deferment, or pending petition for deferment including date petition was filed.)

Line No.	AMC NUMBER	CLAIM/SITE NAME	COUNTY RECORDER DATA (If available)	TWP	RNG	SEC
1	428267	PROPHECY FLAT		92N	20E	29
2	428269	SPECIALIZED PATCH		92N	20E	29
3	428259	MINERAL CREEK #1		11N	10E	14
4	428260	MINERAL CREEK #2		11N	10E	14
5	428263	MINERAL CREEK #5		11N	10E	10
6	428264	MINERAL CREEK #6		11N	10E	10
7	428265	MINERAL CREEK #7		11N	10E	10
8						
9						
10						

488 ENTERED  
 ON  
 AMC 428267 &  
 AMC 428269  
**ENTERED**  
 OCT 01 2010  
 BY: [Signature]

NOTICE OF INTENTION TO HOLD MINING CLAIMS/SITES  
page 2

RECEIVED  
BLM AZ STATE OFFICE  
2010 SEP - 1 P 2:57  
PHOENIX, ARIZONA  
BLM  
Date  
Stamp

1. State of Arizona, County of YAVAPAI  
2. I (Name) DEE FARRISON  
3. Reside at (Address) 8692 KENT CIRCLE

City HAMILTON BEACH County ORANGE State CA Zip 92647 being duly sworn, depose and say that I am a citizen of the United States, more than eighteen years of age, that all of the facts set forth in this notice, subject to the provisions and penalties of 18 U.S.C. 1001 pertaining to the filing of false, fictitious, or fraudulent statements with the United States, are true and correct according to the best of my knowledge, information and belief.

4. Owner's name and address (If not shown in Items 1-3 above). \_\_\_\_\_

5. Dated Aug 31, 2007 Signature: Dee Farrison

Bureau of Land Management  
Arizona State Office  
[www.blm.gov/az](http://www.blm.gov/az)

No. of Claims: \_\_\_\_\_ x \$10 = \_\_\_\_\_  
Check No: \_\_\_\_\_ Init. \_\_\_\_\_  
Receipt No.: \_\_\_\_\_  
For BLM Use Only

When Recorded Re Document to

D. FERGUSON  
8692 RENT CIRCLE  
HUNTINGTON BEACH CA  
92647

Check here is this is a change of address.

Telephone: 714-414-3331

E-mail address: N/A


**AFFIDAVIT OF PERFORMANCE OF ANNUAL WORK**

1 State of Arizona, County of YAVAPAI ss:

2 I (Name) D. FERGUSON

3 Reside at (Address) 8692 RENT CIRCLE

City HUNTINGTON BEACH County ORANGE



State CA Zip 92647 being duly sworn, depose and say that I am a citizen of the United States, more than eighteen years of age, and that all of the facts set forth in this affidavit, subject to the provisions and penalties of 18 U.S.C. 1001 pertaining to the filing of false, fictitious, or fraudulent statements with the United States, are true and correct according to the best of my knowledge, information and belief.

4 Owner's name and address (if not shown in Items 1-3 above).

5. That I am personally acquainted with the mining claim(s). The work and improvements were made by and at the expense of the owner(s) of said claim(s). Said contiguous group of claims, listed on this document, are situated in the

(optional) Mining District; \_\_\_\_\_ County, Arizona.

Line No	AMC NUMBER	CLAIM/SITE NAME	COUNTY RECORDER DATA (if available)	TWP	RNG	SEC
1	428267	PROPHET FLAT		92N	20E	29
2	428269	SPECKLING PATCH		92N	20E	29
3	428254	MINERAL CREEK #1		11N	10E	14
4	428260	MINERAL CREEK #2		11N	10E	14
5	428263	MINERAL CREEK #5		11N	10E	10
6	428264	MINERAL CREEK #6		11N	10E	10

Form: MCF108  
Revised July 2014  
Page 1 of 2

**INTEREST**  
OCT 01 2010  
BY: [Signature]

RECEIVED  
BLM AZ STATE OFFICE  
2018 SEP - 7 P 2:51  
PHOENIX, ARIZONA  
BLM  
Date  
Stamp

7	428265	MINERAL CREEK #7		11.11	10
8					
9					
10					

6. That between the dates starting at 12 o'clock noon on September 1, 20 18 and ending at 12 o'clock noon on September 1, 20 18 at least \$ 100.00 dollars worth of work and improvements were done and performed upon said claim(s) or upon one or more of a contiguous group of claims for the benefit of all, wholly or partly outside of a contiguous group of claims for the benefit of all, not including the location work.

7. That the following persons were employed to perform the work and improvements described herein: MINE CLAIM SERVICES, SAN CLEMENTE CA.

8. That the work and improvements performed were: ROAD IMPROVEMENT / GRADING, EXCAVATING TO PULL SAMPLES, SURVEYING.

9. Dated: 8-31-18 Signature: D. Egan

SUBSCRIBED AND SWORN TO before me, a Notary Public, this 30th day of AUGUST 20 18

By: G. Villa - 6505

Notary Public Notary Attached

My Commission Expires 08/28/2019

Bureau of Land Management  
Arizona State Office  
[www.blm.gov/az](http://www.blm.gov/az)

No. of Claims: \_\_\_\_\_ x \$10 = \_\_\_\_\_  
 Check No.: \_\_\_\_\_ Init. \_\_\_\_\_  
 Receipt No.: \_\_\_\_\_  
 For BLM Use Only

**CALIFORNIA ALL-PURPOSE ACKNOWLEDGMENT**

CIVIL CODE

1189

\*\*\*\*\*

*A notary public or other officer completing this certificate verifies only the identity of the individual who signed the document to which this certificate is attached, and not the truthfulness, accuracy, or validity of that document.*

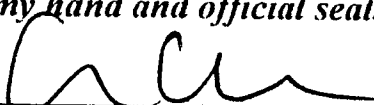
**STATE OF CALIFORNIA  
COUNTY OF ORANGE**

*Subscribed and sworn to before me on this August 30, 2018, by  
DAVID JAMES FERGUSON, who proved to me on the basis of  
satisfactory evidence to be the person who appeared before me.*


*I certify under PENALTY OF PERJURY under the laws  
Of the State of California that the foregoing paragraph  
Is true and correct.*

*WITNESS my hand and official seal.*

Signature



Signature of Notary Public



RECEIVED  
RLM AZ STATE OFFICE  
2018 SEP - 7 P 2:57  
PHOENIX, ARIZONA

RECORDING REQUESTED BY  
**David Ferguson**  
AND WHEN RECORDED MAIL DOCUMENT AND  
TAX STATEMENT TO:

NAME **Doug Ferguson**  
STREET ADDRESS **8692 Kent Circle**  
CITY, STATE & ZIP CODE **Huntington Beach, CA. 92647**

TITLE ORDER NO. SCROW NO. SPACE ABOVE THIS LINE FOR RECORDER'S USE ONLY

### QUITCLAIM DEED

APN:

The undersigned grantor(s) declare(s):  
DOCUMENTARY TRANSFER TAX \$  
 computed on full value of property conveyed, or  
 computed on full value less liens and encumbrances remaining at time of sale.  
 Unincorporated Area City of \_\_\_\_\_

FOR VALUABLE CONSIDERATION, receipt of which is hereby acknowledged, I (We)  
**David Ferguson**  
hereby remise, release and quitclaim to  
**Doug Ferguson**

the following described real property in the City of Bradshaw Mountains, County of Yavapai (Arizona)  
State of California, with the following legal description:  
"Prophecy Flat" (AMC# 428267), "Speckling Patch" (AMC#428269), "Mineral Creek #1 (AMC#428259),  
"Mineral Creek#2(AMC#428260),"Mineral Creek #5(AMC# 428263),"Mineral Creek #6(AMC#428264),"Mineral Creek #7(AMC#428265)

8-29-2018  
Date  
[Signature]  
Signature of Grantor  
DAVID FERGUSON  
Typed or Printed Name of Grantor

RECEIVED  
RECORDING STATE OF ILLINOIS  
PHOENIX, ARIZONA  
2018 SEP - 17 10 25 17

A notary public or other officer completing this certificate verifies only the identity of the individual who signed the document to which this certificate is attached, and not the truthfulness, accuracy, or validity of that document.

STATE OF CALIFORNIA  
COUNTY OF ORANGE


On August 29, 2018 before me, G. Villa-Lobos - Notary Public  
(Date) (Name and title of the officer)

personally appeared DAVID JAMES FERGUSON, who proved to me on the basis of  
(Name of person signing)  
satisfactory evidence to be the person(s) whose name(s) is/are subscribed to the within instrument and acknowledged to me that he/she/they executed the same in his/her/their authorized capacity(ies), and that by his/her/their signature(s) on the instrument the person(s), or the entity upon behalf of which the person(s) acted, executed the instrument.

I certify under PENALTY OF PERJURY under the laws of the State of California that the foregoing paragraph is true and correct.

WITNESS my hand and official seal.

[Signature]  
Signature of officer



\*There are various types of deed forms depending on each person's legal status. Before you use this form you may want to consult an attorney if you have questions concerning which document form is appropriate for your transaction.



RECORDING REQUESTED BY

Alyssa Gholson

AND WHEN RECORDED MAIL DOCUMENT AND TAX STATEMENT TO:

2018-0032896

QCD

06/27/2018 09:56:45 AM

Page: 1 of 1

Leslie M. Hoffman

OFFICIAL RECORDS OF YAVAPAI COUNTY \$15.00

ALYSSA GHOLSON



NAME David Ferguson

STREET ADDRESS 8692 Kent Circle

CITY, STATE & ZIP CODE Huntington Beach, CA. 92647

TITLE ORDER NO.

ESCROW NO.

SPACE ABOVE THIS LINE FOR RECORDER'S USE ONLY

# QUITCLAIM DEED

APN:

The undersigned grantor(s) declare(s):

DOCUMENTARY TRANSFER TAX \$ 0.00

computed on full value of property conveyed, or

computed on full value less liens and encumbrances remaining at time of sale.

Unincorporated Area City of \_\_\_\_\_

FOR VALUABLE CONSIDERATION, receipt of which is hereby acknowledged, I (We)

~~Robert S Gholson~~ Alyssa Gholson

(Tax Exemption Code ARS §11 A4)

hereby remise, release and quitclaim to

David Ferguson and the Ferguson Family Trust

the following described real property in the City of Bradshaw Mountains

County of Yavapai

State of Arizona; with the following legal description:

"Prophecy Flat", AMC 428267 (Township 92N, Range 20E, Sec 29, Mer 14, Sub Div NE)

"Specking Patch", AMC 428269 (Township 92N, Range 20E, Sec 29, Mer 14, Sub Div NE)

5/4/18

Date

*Alyssa Gholson*  
Signature of Grantor

Alyssa Gholson

Typed or Printed Name of Grantor

NIA

Signature of Grantor

NIA

Typed or Printed Name of Grantor

RECEIVED  
PLM AZ STATE OFFICE  
2018 SEP - 7 P 2:56  
PHOENIX, ARIZONA

A notary public or other officer completing this certificate verifies only the identity of the individual who signed the document to which this certificate is attached, and not the truthfulness, accuracy, or validity of that document.

STATE OF Arizona

COUNTY OF Yavapai

On 05/04/2018

(Date)

before me,

Sheena Brown, Notary Public

(Name and title of the officer)

personally appeared

Alyssa Gholson

(Name of person signing)

, who proved to me on the basis of


satisfactory evidence to be the person(s) whose name(s) is/are subscribed to the within instrument and acknowledged to me that he/she/they executed the same in his/her/their authorized capacity(ies), and that by his/her/their signature(s) on the instrument the person(s), or the entity upon behalf of which the person(s) acted, executed the instrument.

I certify under PENALTY OF PERJURY under the laws of the State of ~~California~~ Arizona that the foregoing paragraph is true and correct.

WITNESS my hand and official seal.

*Sheena Brown*  
Signature of officer

# 4261579  
OCT 01 2018



\*There are various types of deed forms depending on each person's legal status. Before you use this form you may want to consult an attorney if you have questions concerning which document form is appropriate for your transaction.

428267 PREVIOUSLY DONE 4/26/2018



RECORDING REQUESTED BY  
**Robert S. Gholson**  
AND WHEN RECORDED MAIL DOCUMENT AND  
TAX STATEMENT TO:

2018-0002807 QCD Page: 1 of 1  
01/18/2018 12:06:40  
Leslie M. Hoffman  
OFFICIAL RECORDS OF YAVAPAI COUNTY \$15.00  
DAVID FERGUSON

NAME **David Ferguson**  
STREET ADDRESS **8692 Kent Circle**  
CITY, STATE & ZIP CODE **Huntington Beach, CA. 92647**



TITLE ORDER NO. ESCROW NO. SPACE ABOVE THIS LINE FOR RECORDER'S USE ONLY

### QUITCLAIM DEED

APN:

The undersigned grantor(s) declare(s):  
DOCUMENTARY TRANSFER TAX \$ 0.00  
 computed on full value of property conveyed, or  
 computed on full value less liens and encumbrances remaining at time of sale.  
 Unincorporated Area  City of \_\_\_\_\_

RECEIVED  
BLM AZ STATE OFFICE  
2018 SEP - 18 PM 2:51  
PHOENIX, ARIZONA

FOR VALUABLE CONSIDERATION, receipt of which is hereby acknowledged, I (We)  
Robert S Gholson (Tax Exemption Code ARS §11 A4)

hereby remise, release and quitclaim to  
David Ferguson and the Ferguson Family Trust

the following described real property in the City of Bradshaw Mountains, County of Yavapai  
State of Arizona with the following legal description:

Mineral Creek #1 AMC 428259, Mineral Creek #2 AMC 428260, Mineral Creek #5 AMC 428263, Mineral Creek #6 AMC 428264,  
Mineral Creek #7 AMC 428265.

December 26th, 2017  
Date

Robert S. Gholson  
Signature of Grantor  
**Robert S Gholson**  
Typed or Printed Name of Grantor

\_\_\_\_\_  
Signature of Grantor  
\_\_\_\_\_  
Typed or Printed Name of Grantor

A notary public or other officer completing this certificate verifies only the identity of the individual who signed the document to which this certificate is attached, and not the truthfulness, accuracy, or validity of that document.

STATE OF Arizona  
COUNTY OF Yavapai

On January 2, 2018 before me, Ashley Grandy  
(Date) (Name and title of the officer)  
personally appeared Robert Gholson, who proved to me on the basis of  
(Name of person signing)

satisfactory evidence to be the person(s) whose name(s) is/are subscribed to the within instrument and acknowledged to me that he/she/they executed the same in his/her/their authorized capacity(ies), and that by his/her/their signature(s) on the instrument the person(s), or the entity upon behalf of which the person(s) acted, executed the instrument.

I certify under PENALTY OF PERJURY under the laws of the State of California that the foregoing paragraph is true and correct.

WITNESS my hand and official seal.

Ashley Grandy  
Signature of officer

ENTERED  
OCT 01 2018  
BY: \_\_\_\_\_ (Seal)

\*There are various types of deed forms depending on each person's legal status. Before you use this form you may want to consult an attorney if you have questions concerning which document form is appropriate for your transaction.

**Supplemental Attachment**  
**Legal Description for Transfer of Interest**

Date: August 29, 2018

RE: Transfer of Interest, Legal Description

From: Dave Ferguson

To: Doug Ferguson

RECEIVED  
BLM AZ STATE OFFICE  
2018 SEP - 1 P 2: 51  
PHOENIX, ARIZONA

This Supplemental Attachment describes the Legal Description of the Mining Claims listed below;

- 1). "Prophecy Flat", AMC #428267, Yavapai County, unincorporated area Bradshaw Mountains,  
Legal description of Township 92 N, Range 20 E, Sec 29, Mer 14, Sub NE
- 2). "Speckling Patch", AMC #428269, Yavapai County, unincorporated area Bradshaw Mountains  
Legal description of Township 92 N, Range 20 E, Sec 29, Mer 14, Sub NE
- 3). "Mineral Creek #1", AMC #428259, Yavapai County, unincorporated area Bradshaw Mountains  
Legal description of Township 11 N, Range 10 E, Sec 14, Mer 14, Sub NW
- 4). "Mineral Creek #2", AMC #428260, Yavapai County, unincorporated area of Bradshaw Mountains  
Legal description of Township 11N, Range 10 E, Sec 14, Mer 14, Sub NW
- 5). "Mineral Creek #5", AMC #428263, Yavapai County, unincorporated area of Bradshaw Mountains  
Legal description of Township 11 N, Range 10 E, Sec 10, Mer 14, Sub SE
- 6). "Mineral Creek #6", AMC #428264, Yavapai County, unincorporated area of Bradshaw Mountains  
Legal description of Township 11 N, Range 10 E, Sec 10, Mer 14, Sub NE
- 7). "Mineral Creek #7", AMC #428265, Yavapai County, unincorporated area of Bradshaw Mountains  
Legal description of Township 11 N, Range 10 E, Sec 10, Mer 14, Sub NE



# PRIORITY<sup>®</sup> ★ MAIL ★

*BLC 9/13*

FROM:

MINE CLAIM SERVICES  
638 CAMINO DE LOS MARES,  
H 130-471  
SAN CLEMENTE CA. 92643

- DATE OF DELIVERY SPECIFIED\*
- USPS TRACKING™ INCLUDED\*
- INSURANCE INCLUDED\*
- PICKUP AVAILABLE  
\* Domestic only

*Y3-62*

TO:

BLM ARIZONA  
21605 N. 7<sup>TH</sup> AVE.  
PHOENIX, AZ.  
85027

WHEN USED INTERNATIONALLY,  
SEE REGULATIONS

EXPECTED DELIVERY DAY: 09/04/2018

USPS TRACKING NUMBER



9505 5131 8126 8243 0625 95



PS00001000014

EP14F July 2013  
OD: 12.5 x 9.5

VISIT US AT [USPS.COM](http://USPS.COM)<sup>®</sup>  
ORDER FREE SUPPLIES ONLINE



RECEIVED  
PHOENIX DIST OFFICE  
2018 SEP -4 P 1:45  
BUREAU OF LAND MGMT  
PHOENIX, AZ

RECEIVED  
BLM AZ STATE OFFICE  
2018 SEP -7 P 2:56  
PHOENIX, ARIZONA

**UNITED STATES  
DEPARTMENT OF THE INTERIOR**

Bureau of Land Management  
Phoenix District  
21605 North 7th Avenue  
Phoenix, Arizona 85027

OFFICIAL BUSINESS  
PENALTY FOR PRIVATE USE, \$300

An Equal Opportunity Employer

RECEIVED  
BLM AZ STATE OFFICE

2018 SEP -7 P 2:56

PHOENIX, ARIZONA

Bureau of Land Management  
Arizona State Office  
One N. Central Ave., Suite 800  
Phoenix, AZ 85004-4427



**United States Department of the Interior**  
**Bureau of Land Management**  
 DIV OF LANDS, MINRLS & ENERGY  
 ONE N CENTRAL AVE  
 PHOENIX, AZ 85004 -4427  
 Phone: 602-417-9200

Receipt

No: 4261579

<b>Transaction #:</b> 4377214	
<b>Date of Transaction:</b> 09/13/2018	
<b>CUSTOMER:</b>	
JAMES VINCENT DIMAIO 638 CAMINO DE LOS MARES H130-4 SAN CLEMENTE, CA 92673-2848 US	

LINE #	QTY	DESCRIPTION	REMARKS	UNIT PRICE	TOTAL
1	1.00	LOCATABLE MINERALS / MINING CLAIMS- NOT NEW-UNADJUD, ONE AUTH NO. ONLY / MINING CLAIM MONEY RECEIVED <b>CASES:</b> AMC428267/\$280.00	TRF NOI/2018 MAINT/2018	- n/a -	280.00
<b>TOTAL:</b>					<b>\$280.00</b>

PAYMENT INFORMATION			
1	AMOUNT:	280.00	POSTMARKED: N/A
	TYPE:	CHECK	RECEIVED: 09/07/2018
	CHECK NO:	1447	
	NAME:	DIMAIO, JAMES VINCENT 638 CAMINO DE LOS MARES H130-4 SAN CLEMENTE CA 92673-2848 US	

REMARKS
TRF (7) NOI/2018(7) POL/2018(7)

This receipt was generated by the automated BLM Collections and Billing System and is a paper representation of a portion of the official electronic record contained therein.

UNITED STATES  
DEPARTMENT OF THE INTERIOR  
BUREAU OF LAND MANAGEMENT  
**MAINTENANCE FEE WAIVER CERTIFICATION**

105  
JML

AMC 421069  
428266

FORM APPROVED  
OMB NO. 1004-0114  
Expires: January 31, 2020

SEE INSTRUCTIONS ON PAGE 2

- This small miner waiver is filed for the assessment year beginning on September 1, 2018 and ending on September 1, 2019.
- The undersigned and all related parties owned ten or fewer mining claims, mill, or tunnel sites located and maintained on Federal lands in the United States of America on September 1, 2018.
- The undersigned have performed the assessment work required by law for each mining claim listed prior to filing this waiver and understand that by filing this form, the undersigned must file an affidavit of assessment work with the Bureau of Land Management (BLM) by the December 30th following the filing of this waiver.
- The undersigned understand that if the assessment work obligation has not yet come due under 30 U.S.C. 28 (for those claims in their first assessment year only), a notice of intent to hold reciting this condition must be recorded by the December 30th following the filing of this waiver.
- The undersigned understand that mill and tunnel sites may also be listed on this waiver and be waived from payment of the maintenance fee, and that a notice of intent to hold for these sites is required to be filed with the BLM by the December 30th following the filing of this waiver.
- The undersigned understand and acknowledge that pursuant to 43 U.S.C. 1212 and 18 U.S.C. 1001, the filing or recording of a false, fictitious, or fraudulent document with the BLM may result in a fine of up to \$250,000, a prison term not to exceed five years, or both.
- The mining claims, mill or tunnel sites for which this waiver from payment of the maintenance fees is requested are:

CLAIM OR SITE NAME	BLM RECORDATION SERIAL NUMBER
1. Brass Button Gully	AMC 421069
2. Keep-it-Dark	421070
3. Maddies Find	421071
4. White Castle	421072
5. Ruby Clay	428268
6.	
7.	
8.	
9.	
10.	

RECEIVED  
BLM AZ STATE OFFICE  
2018 JUL 19 P 2:18  
PHOENIX, ARIZONA

The owner(s) (claimants) of the above mining claims and sites are:

Alyssa Gholson

(Owner's Name - Please Print)

*Alyssa Gholson*

(Owner's Signature)

7760 E. State Route 69 ste C-5 #228 Prescott Valley AZ 86314

(Owner's Mailing Address)

(City)

(State)

(Zip Code)

(Owner's Name - Please Print)

(Owner's Signature)

(Owner's Mailing Address)

(City)

(State)

(Zip Code)

(Owner's Name - Please Print)

(Owner's Signature)

(Owner's Mailing Address)

(City)

(State)

(Zip Code)

(Owner's Name - Please Print)

(Owner's Signature)

(Owner's Mailing Address)

(City)

(State)

(Zip Code)

(Continued on page 2)

473  
ENTERED  
SEP 05 2018  
BY: *[Signature]*

*[Handwritten initials]*

(Owner's Name - Please Print)	(Owner's Signature)		
(Owner's Mailing Address)	(City)	(State)	(Zip Code)
(Owner's Name - Please Print)	(Owner's Signature)		
(Owner's Mailing Address)	(City)	(State)	(Zip Code)
(Owner's Name - Please Print)	(Owner's Signature)		
(Owner's Mailing Address)	(City)	(State)	(Zip Code)
(Owner's Name - Please Print)	(Owner's Signature)		
(Owner's Mailing Address)	(City)	(State)	(Zip Code)

18 U.S.C. 1001 and 43 U.S.C. 1212 make it a crime for any person knowingly and willfully to make to any department or agency of the United States any false, fictitious or fraudulent statements or representations as to any matter within its jurisdiction.

**INSTRUCTIONS**

1. This certification is made under the provisions of 43 U.S.C. § 1744 and 30 U.S.C. §28-28k and the regulations thereunder (43 CFR Part 3830).
2. The claimant(s) must fill in the dates in paragraph 1 for the beginning and ending of the assessment year for which this waiver is sought.
3. The claimant(s) must fill in the date in paragraph 2 for the beginning of the assessment year for which this waiver is sought.
4. All claim and site names and BLM serial numbers must be listed for the mining claims, mill sites, and tunnel sites for which the waiver is sought.
5. All owners of the mining claims, mill sites, and tunnel sites and their addresses must be given.
6. This waiver form must be signed by all the claimants or their designated agent, in original form. If an agent is designated, a notarized designation of agent, signed by all of the claimants with proper address given, must be submitted with this waiver.
7. This form must be filed no later than September 1st for the upcoming assessment year in the BLM State Office where the mining claims or sites are recorded, or the waiver cannot be granted by the BLM. (Example: To obtain a waiver for the assessment year 2012, which begins on September 1, 2011, you must qualify for and file for a waiver no later than September 1, 2011, in the proper BLM State Office.)
8. For all mining claims which require assessment work, you must record an affidavit of labor on or before the December 30th immediately following the filing of this waiver. For all other mining claims or sites waived, you must record a notice of intent to hold on or before the December 30th immediately following the filing of this waiver.
9. Mill and tunnel sites may also be listed on this waiver and be waived from payment of the maintenance fee. A notice of intent to hold for these sites is required to be filed by the December 30th following the filing of this waiver.

**FOR OFFICIAL USE ONLY**

2011 JUL 19 P 2:18

PHOENIX, ARIZONA

RECEIVED  
BLM AZ STATE OFFICE

Alyssa Gholson  
7760 E. State Route 69  
Suite C5, # 228  
Prescott Valley, AZ 86314



PHOENIX  
AZ 05  
17 JUL  
PM 04  
UNITED STATES  
POSTAL SERVICE

7018 0680 0000 6116 6187

1000



85004

U.S. POSTAGE  
PAID  
PRESCOTT VALLEY, AZ  
86314  
JUL 17, 18  
AMOUNT

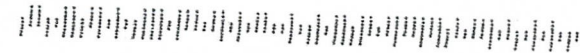
**\$3.95**

R2304E105581-45

RECEIVED  
BLM AZ STATE OFFICE  
2018 JUL 19 P 2:18  
PHOENIX, ARIZONA

Bureau of Land Management  
Arizona State Office  
One North Central Avenue, Suite 800  
Phoenix, AZ 85004-4427

85004-442700





**When recorded return to:**

Alyssa Gholson  
7760 E State Route 69  
Suite C-5, #228  
Prescott Valley, Arizona  
86314



421069

428266


**Affidavit of Performance Of Annual Work**

NOTICE IS HEREBY GIVEN by

**Alyssa Gholson**

whose current mailing address is  
7760 E State Route 69, Suite C-5, #228  
Prescott Valley, Arizona 86314

I am the owner of the mining claims listed below. The work and improvements were made by and at the expense of myself. These mining claims listed on this document are situated in Yavapai County, Arizona



That between the dates starting at 12:01 a.m. on September 1, 2017 and ending at 12:01 a.m. on September 1, 2018 at least \$100 (dollars) worth of work and improvements was done and performed upon each claim listed below. The work and improvements consisted of: Digging and removal of samples.

CLAIM NAME	BLM Serial #	County Book/ Page	Township Range Section
White Castle	AMC421072	B4929; P687	10N 2E Section 6
Maddie's Find	AMC421071	B4929; P689	10N 2E Section 6
Keep-It-Dark	AMC421070	B4929; P688	10N 2E Section 6
Brass Button Gully	AMC421069	B4929; P690	10N 2E Section 6
Ruby Clay	AMC428268	2014-0020528	10N 2E Section 6

I do solemnly swear or affirm that on this 2 day of August, 2018 this affidavit of performance of annual work has been examined by me and to the best of my knowledge and belief the information contained on this document is true, correct and complete.

[Signature]  
Signature

8/21/2018  
Date

**ENTERED**  
AUG 29 2018  
BY: RAM

#4344035

# SAMPLE

**SAMPLE ATTACH CERTIFICATE- ACKNOWLEDGMENT**  
The Secretary of State provides this sample attach certificate out of convenience to our customers. However, our office cannot offer legal advice and is only able to guarantee that it is acceptable under Arizona State Notary Law.

## NOTARIAL ACKNOWLEDGEMENT

STATE OF Arizona )


COUNTY OF Yavapai )

This instrument was acknowledged before me this 2nd day of August,  
20 18, by Alyssa Cholsen

*Christopher J. McLaughlin*

(Notary Seal)

NOTARY PUBLIC



Description of document this notarial certificate is being attached to:	
Type/Title	<u>Affidavit of Performance of, Inc. / Wash</u>
Date of Doc	<u>8-2-2018</u>
Number of Pages	<u>1</u>
Add'l Signers (other than those named in the notarial certificate.)	<u>None</u>


RECEIVED  
BLM AZ STATE OFFICE  
PHOENIX, ARIZONA  
2018 AUG 23 P 2:52

Alyssa Gholson  
7760 E. State Route 69  
Suite C5, # 228  
Prescott Valley, AZ 86314

RECEIVED  
BLM AZ STATE OFFICE

2018 AUG 23 P 2:52

PHOENIX, ARIZONA



7018 0680 0000 6115 4832



1000



85004

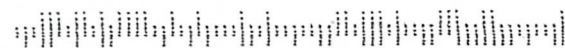
U.S. POSTAGE  
PAID  
PRESCOTT VALLEY, AZ  
86314  
AUG 22, 18  
AMOUNT

**\$4.16**

R2304E105581-45

Bureau of Land Management  
Arizona State Office  
One North Central Avenue, Suite 800  
Phoenix, AZ 85004-4427

85004-442700



**United States Department of the Interior**  
**Bureau of Land Management**  
 DIV OF LANDS, MINRLS & ENERGY  
 ONE N CENTRAL AVE  
 PHOENIX, AZ 85004 -4427  
 Phone: 602-417-9200

Receipt

No: 4244035

<b>Transaction #:</b> 4359481	
<b>Date of Transaction:</b> 08/24/2018	
<b>CUSTOMER:</b>	
ALYSSA GHOLSON 7760 E STATE ROUTE 69 STE C - 5 #228 PRESCOTT VALLEY, AZ 86314-2201 US	

LINE #	QTY	DESCRIPTION	REMARKS	UNIT PRICE	TOTAL
1	1.00	LOCATABLE MINERALS / MINING CLAIMS- NOT NEW-UNADJUD, ONE AUTH NO. ONLY / MINING CLAIM MONEY RECEIVED <b>CASES: AMC421072/\$50.00</b>	POL 2018/5	- n/a -	50.00
<b>TOTAL:</b>					<b>\$50.00</b>

PAYMENT INFORMATION			
1	AMOUNT:	50.00	POSTMARKED: N/A
	TYPE:	CHECK	RECEIVED: 08/23/2018
	CHECK NO:	0139548385	
	NAME:	GHOLSON, ALYSSA 7760 E STATE ROUTE 69 STE C - 5 #228 PRESCOTT VALLEY AZ 86314-2201 US	

<b>REMARKS</b>

This receipt was generated by the automated BLM Collections and Billing System and is a paper representation of a portion of the official electronic record contained therein.

UNITED STATES  
DEPARTMENT OF THE INTERIOR  
BUREAU OF LAND MANAGEMENT

MAINTENANCE FEE WAIVER CERTIFICATION

SEE INSTRUCTIONS ON PAGE 2

85

RAM

421069  
428266

FORM APPROVED  
OMB NO. 1004-0114  
Expires: January 31, 2020

- This small miner waiver is filed for the assessment year beginning on September 1, 2017 and ending on September 1, 2018.
- The undersigned and all related parties owned ten or fewer mining claims, mill, or tunnel sites located and maintained on Federal lands in the United States of America on September 1, 2017.
- The undersigned have performed the assessment work required by law for each mining claim listed prior to filing this waiver and understand that by filing this form, the undersigned must file an affidavit of assessment work with the Bureau of Land Management (BLM) by the December 30th following the filing of this waiver.
- The undersigned understand that if the assessment work obligation has not yet come due under 30 U.S.C. 28 (for those claims in their first assessment year only), a notice of intent to hold reciting this condition must be recorded by the December 30th following the filing of this waiver.
- The undersigned understand that mill and tunnel sites may also be listed on this waiver and be waived from payment of the maintenance fee, and that a notice of intent to hold for these sites is required to be filed with the BLM by the December 30th following the filing of this waiver.
- The undersigned understand and acknowledge that pursuant to 43 U.S.C. 1212 and 18 U.S.C. 1001, the filing or recording of a false, fictitious, or fraudulent document with the BLM may result in a fine of up to \$250,000, a prison term not to exceed five years, or both.
- The mining claims, mill or tunnel sites for which this waiver from payment of the maintenance fees is requested are:

CLAIM OR SITE NAME	BLM RECORDATION SERIAL NUMBER
1. Brass Button Gully ✓	AMC 421069
2. Keep-it-Dark	421070
3. Maddies Find	421071
4. White Castle	421072
5. Prophecy Flat	428267
6. Ruby Clay	428268
7. Specking Patch	428269
8.	
9.	
10.	

RECEIVED  
BLM AZ STATE OFFICE  
2017 JUL 25 P 3:01  
PHOENIX, ARIZONA

The owner(s) (claimants) of the above mining claims and sites are:

*Mr. C. Heck*  
 ✓  
 Alyssa Gholson  
 (Owner's Name - Please Print)  
 7760 E. State Route 69 Ste C-5 #228  
 (Owner's Mailing Address)

*Alyssa Gholson*  
 (Owner's Signature)  
 Prescott Valley AZ 86314  
 (City) (State) (Zip Code)

ENTERED  
 AC 483 (2018)  
 AUG 31 2017  
 BY: *AB*

(Owner's Name - Please Print)  
 (Owner's Mailing Address)

(Owner's Signature)  
 (City) (State) (Zip Code)

(Owner's Name - Please Print)  
 (Owner's Mailing Address)

(Owner's Signature)  
 (City) (State) (Zip Code)

(Owner's Name - Please Print)  
 (Owner's Mailing Address)

(Owner's Signature)  
 (City) (State) (Zip Code)

(Continued on page 2)

AC 247 Entered  
 RELATED PARTIES??  
 WVR # 85 + 86

Alyssa Gholson  
7760 E. State Route 69  
Ste C-5, # 228  
Prescott Valley, AZ 86314

**CERTIFIED MAIL®**



7016 3560 0000 3042 1958



1013



85004

Bureau of Land Management  
Arizona State Office  
One North Central Avenue, Suite 800  
Phoenix, AZ 85004-4427

U.S. POSTAGE  
PAID  
PRESCOTT VALLEY, AZ  
86314  
JUL 24, 17  
AMOUNT

**\$3.84**

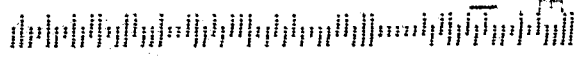
R2304M112053-07

PHOENIX, ARIZONA

2017 JUL 25 P 3: 01

RECEIVED  
BLM ARIZONA OFFICE

85004-442700



(Owner's Name - Please Print)	(Owner's Signature)		
(Owner's Mailing Address)	(City)	(State)	(Zip Code)
(Owner's Name - Please Print)	(Owner's Signature)		
(Owner's Mailing Address)	(City)	(State)	(Zip Code)
(Owner's Name - Please Print)	(Owner's Signature)		
(Owner's Mailing Address)	(City)	(State)	(Zip Code)
(Owner's Name - Please Print)	(Owner's Signature)		
(Owner's Mailing Address)	(City)	(State)	(Zip Code)

18 U.S.C. 1001 and 43 U.S.C. 1212 make it a crime for any person knowingly and willfully to make to any department or agency of the United States any false, fictitious or fraudulent statements or representations as to any matter within its jurisdiction.

**INSTRUCTIONS**

1. This certification is made under the provisions of 43 U.S.C. § 1744 and 30 U.S.C. §28-28k and the regulations thereunder (43 CFR Part 3830).
2. The claimant(s) must fill in the dates in paragraph 1 for the beginning and ending of the assessment year for which this waiver is sought.
3. The claimant(s) must fill in the date in paragraph 2 for the beginning of the assessment year for which this waiver is sought.
4. All claim and site names and BLM serial numbers must be listed for the mining claims, mill sites, and tunnel sites for which the waiver is sought.
5. All owners of the mining claims, mill sites, and tunnel sites and their addresses must be given.
6. This waiver form must be signed by all the claimants or their designated agent, in original form. If an agent is designated, a notarized designation of agent, signed by all of the claimants with proper address given, must be submitted with this waiver.
7. This form must be filed no later than September 1st for the upcoming assessment year in the BLM State Office where the mining claims or sites are recorded, or the waiver cannot be granted by the BLM. (Example: To obtain a waiver for the assessment year 2012, which begins on September 1, 2011, you must qualify for and file for a waiver no later than September 1, 2011, in the proper BLM State Office.)
8. For all mining claims which require assessment work, you must record an affidavit of labor on or before the December 30th immediately following the filing of this waiver. For all other mining claims or sites waived, you must record a notice of intent to hold on or before the December 30th immediately following the filing of this waiver.
9. Mill and tunnel sites may also be listed on this waiver and be waived from payment of the maintenance fee. A notice of intent to hold for these sites is required to be filed by the December 30th following the filing of this waiver.

**FOR OFFICIAL USE ONLY**

RECEIVED  
BLM AZ STATE OFFICE  
2011 JUL 25 3:01  
PHOENIX, ARIZONA

421069

428266

**When recorded return to:**

Alyssa Gholson  
7760 E State Route 69  
Suite C-5, #228  
Prescott Valley, Arizona  
86314

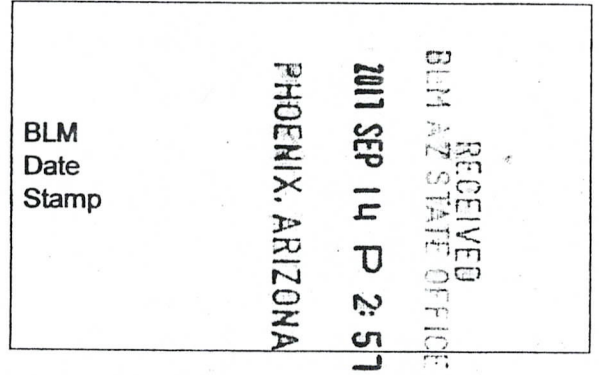


**Affidavit of Performance Of Annual Work**

NOTICE IS HEREBY GIVEN by

**Alyssa Gholson**

whose current mailing address is  
7760 E State Route 69, Suite C-5, #228  
Prescott Valley, Arizona 86314



I am the owner of the mining claims listed below. The work and improvements were made by and at the expense of myself. These mining claims listed on this document are situated in Yavapai County, Arizona

That between the dates starting at 12:01 a.m. on September 1, 2016 and ending at 12:01 a.m. on September 1, 2017 at least \$100 (dollars) worth of work and improvements was done and performed upon each claim listed below. The work and improvements consisted of: Digging and removal of samples.

CLAIM NAME	BLM Serial #	County Book/ Page	Township Range Section
White Castle	AMC421072	B4929; P687	10N 2E Section 6
Maddie's Find	AMC421071	B4929; P689	10N 2E Section 6
Keep-It-Dark	AMC421070	B4929; P688	10N 2E Section 6
Brass Button Gully	AMC421069	B4929; P690	10N 2E Section 6
Ruby Clay	AMC428268	2014-0020528	10N 2E Section 6
Specking Patch	AMC428269	2014-0020527	9.5N 2E Section 29
Prophecy Flat	AMC428267	2014-0020526	9.5N 2E Section 29


I do solemnly swear or affirm that on this 25 day of August, 2017 this affidavit of performance of annual work has been examined by me and to the best of my knowledge and belief the information contained on this document is true, correct and complete.

*Alyssa Gholson*  
Signature

8-25-17

Date

# 3977793



BY: RAM



# SAMPLE

## SAMPLE ATTACH CERTIFICATE- ACKNOWLEDGMENT

The Secretary of State provides this sample attach certificate out of convenience to our customers. However, our office cannot offer legal advice and is only able to guarantee that it is acceptable under Arizona State Notary Law.

### NOTARIAL ACKNOWLEDGEMENT

STATE OF Arizona )

COUNTY OF Yavapai )

This instrument was acknowledged before me this 25<sup>th</sup> day of August, 20 17, by Alyssa Noel Gholson.




Chris McLaughlin  
NOTARY PUBLIC

Description of document this notarial certificate is being attached to:	
Type/Title	<u>Affidavit of Performance of Annual Work</u>
Date of Doc	<u>8-25-2017</u>
Number of Pages	<u>1</u>
Add'l Signers (other than those named in the notarial certificate.)	<u>None</u>

RECEIVED  
BLM AZ STATE OFFICE  
2017 SEP 14 P 2:51  
PHOENIX, ARIZONA

**CERTIFIED MAIL®**

Alyssa Gholson  
7760 E. State Route 69  
Suite C-5, # 228  
Prescott Valley, AZ 86314



7016 3560 0000 3043 4491



1013



85004

U.S. POSTAGE  
PAID  
PRESCOTT VALLEY, AZ  
86314  
SEP 12, 17  
AMOUNT

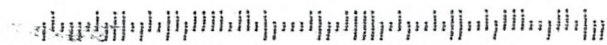
**\$3.84**

R2304H109002-10

Bureau of Land Management  
Arizona State Office  
One North Central Avenue, Suite 800  
Phoenix, AZ 85004-4427

RECEIVED  
BLM AZ STATE OFFICE  
2017 SEP 14 P 2:57  
PHOENIX, ARIZONA

8500484427 0041



**United States Department of the Interior**  
**Bureau of Land Management**  
 DIV OF LANDS, MINRLS & ENERGY  
 ONE N CENTRAL AVE  
 PHOENIX, AZ 85004 -4427  
 Phone: 602-417-9200

Receipt

No: 3977793

<b>Transaction #:</b> 4087866	
<b>Date of Transaction:</b> 09/15/2017	
<b>CUSTOMER:</b>	
ALYSSA GHOLSON 7760 E STATE ROUTE 69 SUITE C-5 #228 PRESCOTT VALLEY, AZ 86314-2201 US	

LINE #	QTY	DESCRIPTION	REMARKS	UNIT PRICE	TOTAL
1	1.00	LOCATABLE MINERALS / MINING CLAIMS- NOT NEW-UNADJUD, ONE AUTH NO. ONLY / MINING CLAIM MONEY RECEIVED <b>CASES: AMC421072/\$70.00</b>	POL 2017/7	- n/a -	70.00
<b>TOTAL:</b>					<b>\$70.00</b>

PAYMENT INFORMATION					
1	AMOUNT:	70.00	POSTMARKED:	09/12/2017	
	TYPE:	CHECK	RECEIVED:	09/14/2017	
	CHECK NO:	2550			
	NAME:	GHOLSON, CHRISTOPHER 7760 E STATE ROUTE 69 SUITE C-5 #228 PRESCOTT VALLEY AZ 86314-2201 US			

REMARKS

This receipt was generated by the automated BLM Collections and Billing System and is a paper representation of a portion of the official electronic record contained therein.

**When recorded return to:**

Alyssa Gholson  
7760 E State Route 69  
Suite C-5, #228  
Prescott Valley, Arizona  
86314



421069  
428266

**Affidavit of Performance Of Annual Work**

NOTICE IS HEREBY GIVEN by

**Alyssa Gholson**

whose current mailing address is  
7760 E State Route 69, Suite C-5, #228  
Prescott Valley, Arizona 86314

I am the owner of the mining claims listed below. The work and improvements were made by and at the expense of myself. These mining claims listed on this document are situated in Yavapai County, Arizona

RECEIVED  
BLM AZ STATE OFFICE  
2016 SEP - 6 PM 3: 51  
PHOENIX, ARIZONA

That between the dates starting at 12:01 a.m. on September 1, 2015 and ending at 12:01 a.m. on September 1, 2016 at least \$100 (dollars) worth of work and improvements was done and performed upon each claim listed below. The work and improvements consisted of: Digging and removal of samples.

CLAIM NAME	BLM Serial #	County Book/ Page	Township Range Section
White Castle	AMC421072	B4929;P687	10N 2E Section 6
Maddie's Find	AMC421071	B4929; P689	10N 2E Section 6
Keep-It-Dark	AMC421070	B4929; P688	10N 2E Section 6
Brass Button Gully	AMC421069	B4929; P690	10N 2E Section 6
Ruby Clay	AMC428268	2014-0020528	10N 2E Section 6
Specking Patch	AMC428269	2014-0020527	9.5N 2E Section 29
Prophecy Flat	AMC428267	2014-0020526	9.5N 2E Section 29

I do solemnly swear or affirm that on this 31 day of August, 2016 this affidavit of performance of annual work has been examined by me and to the best of my knowledge and belief the information contained on this document is true, correct and complete.

*Alyssa Gholson*  
Signature

# 21655106 Date 8/31/16

State of Arizona

County of Yavapai

On August 31<sup>st</sup>, 2016, before me Veronica McTiernan  
personally appeared Alyssa Gholson

who is personally known to me

whose identity I proved on the basis of Arizona DL


whose identity I proved on the oath/affirmation of \_\_\_\_\_, a credible witness to be the signer of the above instrument and he/she acknowledged that he/she signed it.

Veronica McTiernan

Notary Public

My Commission Expires 7/5/2020

(Seal)



RECEIVED  
CLERK'S OFFICE  
2016 SEP -6 PM 3:51  
PHOENIX, ARIZONA

**United States Department of the Interior**  
**Bureau of Land Management**  
 DIV OF LANDS, MINRLS & ENERGY  
 ONE N CENTRAL AVE  
 PHOENIX, AZ 85004 -4427  
 Phone: 602-417-9200

Receipt

No: 3655104


<b>Transaction #:</b> 3759165	
<b>Date of Transaction:</b> 09/08/2016	
<b>CUSTOMER:</b>	
ALYSSA GHOLSON 7760 E STATE ROUTE 69 SUITE C-5 #228 PRESCOTT VALLEY, AZ 86314-2201 US	

LINE #	QTY	DESCRIPTION	REMARKS	UNIT PRICE	TOTAL
1	1.00	LOCATABLE MINERALS / MINING CLAIMS- NOT NEW-UNADJUD, ONE AUTH NO. ONLY / MINING CLAIM MONEY RECEIVED CASES: AMC421072/\$70.00	POL 2016/7	- n/a -	70.00
<b>TOTAL:</b>					<b>\$70.00</b>

PAYMENT INFORMATION			
1	AMOUNT:	70.00	POSTMARKED: 09/01/2016
	TYPE:	CHECK	RECEIVED: 09/06/2016
	CHECK NO:	2543	
	NAME:	GHOLSON, ALYSSA 7760 E STATE ROUTE 69 SUITE C-5 #228 PRESCOTT VALLEY AZ 86314-2201 US	


REMARKS

This receipt was generated by the automated BLM Collections and Billing System and is a paper representation of a portion of the official electronic record contained therein.


  
 ENTERED  
 SEP 9 2016  
 BY: *[Signature]*

**CERTIFIED MAIL**


Alyssa Gholson  
7760 E. State Route 69  
Ste C-5, # 228  
Prescott Valley, AZ 86314



7015 3430 0001 0993 4205

PHOENIX  
AZ 85004  
01 SEP  
PM 6 L  
UNITED STATES  
POSTAL SERVICE

1022



85004

U.S. POSTAGE  
PAID  
PRESOTT VALLEY, AZ  
86314  
SEP 01, 16  
AMOUNT

**\$3.77**  
R2304M112093-06

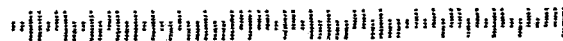
Bureau of Land Management  
Arizona State Office  
One North Central Avenue, Suite 800  
Phoenix, AZ 85004-4427

RECEIVED  
BLM AZ STATE OFFICE

2016 SEP -6 PM 3:51

PHOENIX, ARIZONA

85004-442700



MAINTENANCE FEE WAIVER CERTIFICATION

177

421069  
428266  
FORM APPROVED  
OMB NO. 1004-0114  
Expires: October 31, 2016

SEE INSTRUCTIONS ON PAGE 2

- This small miner waiver is filed for the assessment year beginning on September 1, 2016 and ending on September 1, 2017.
- The undersigned and all related parties owned ten or fewer mining claims, mill, or tunnel sites located and maintained on Federal lands in the United States of America on September 1, 2016.
- The undersigned have performed the assessment work required by law for each mining claim listed prior to filing this waiver and understand that by filing this form, the undersigned must file an affidavit of assessment work with the Bureau of Land Management (BLM) by the December 30th following the filing of this waiver.
- The undersigned understand that if the assessment work obligation has not yet come due under 30 U.S.C. 28 (for those claims in their first assessment year only), a notice of intent to hold reciting this condition must be recorded by the December 30th following the filing of this waiver.
- The undersigned understand that mill and tunnel sites may also be listed on this waiver and be waived from payment of the maintenance fee, and that a notice of intent to hold for these sites is required to be filed with the BLM by the December 30th following the filing of this waiver.
- The undersigned understand and acknowledge that pursuant to 43 U.S.C. 1212 and 18 U.S.C. 1001, the filing or recording of a false, fictitious, or fraudulent document with the BLM may result in a fine of up to \$250,000, a prison term not to exceed five years, or both.
- The mining claims, mill or tunnel sites for which this waiver from payment of the maintenance fees is requested are:

CLAIM OR SITE NAME	BLM RECORDATION SERIAL NUMBER
1. Specking Patch	AMC 428269 ✓
2. Prophecy Flat	AMC 428267
3. White Castle	AMC 421072
4. Ruby Clay	AMC 428268
5. Maddies Find	AMC 421071
6. Keep-It-Dark	AMC 421070
7. Brass Button Gully	AMC 421069
8.	
9.	
10.	

The owner(s) (claimants) of the above mining claims and sites are:

Alyssa Gholson  
(Owner's Name - Please Print)

*Alyssa Gholson*  
(Owner's Signature)

7760 E. State Route 69, Suite C5 # 228  
(Owner's Mailing Address)

Prescott Valley AZ 86314  
(City) (State) (Zip Code)

(Owner's Name - Please Print)

(Owner's Signature)

(Owner's Mailing Address)

(City)

(State)

(Zip Code)

(Owner's Name - Please Print)

(Owner's Signature)

(Owner's Mailing Address)

(City)

(State)

(Zip Code)

(Owner's Name - Please Print)

(Owner's Signature)

(Owner's Mailing Address)

(City)

(State)

(Zip Code)

(Continued on page 2)

ENTERED  
483  
AUG 31 2016

BY: *fm*

RECEIVED  
BLM AZ STATE OFFICE  
2016-AUG-31  
PHOENIX, ARIZONA  
A 9:29

*nmw*  
*fm*



\_\_\_\_\_  
(Owner's Name - Please Print)

\_\_\_\_\_  
(Owner's Mailing Address)

\_\_\_\_\_  
(Owner's Name - Please Print)

\_\_\_\_\_  
(Owner's Mailing Address)

\_\_\_\_\_  
(Owner's Name - Please Print)

\_\_\_\_\_  
(Owner's Mailing Address)

\_\_\_\_\_  
(Owner's Name - Please Print)

\_\_\_\_\_  
(Owner's Mailing Address)

\_\_\_\_\_  
(Owner's Signature)

\_\_\_\_\_  
(City)                      (State)                      (Zip Code)

\_\_\_\_\_  
(Owner's Signature)

\_\_\_\_\_  
(City)                      (State)                      (Zip Code)

\_\_\_\_\_  
(Owner's Signature)

\_\_\_\_\_  
(City)                      (State)                      (Zip Code)

\_\_\_\_\_  
(Owner's Signature)

\_\_\_\_\_  
(City)                      (State)                      (Zip Code)

RECEIVED  
 BLM AZ STATE OFFICE  
 PHOENIX ARIZONA  
 2011 AUG - 9 A 9 29

18 U.S.C. 1001 and 43 U.S.C. 1212 make it a crime for any person knowingly and willfully to make to any department or agency of the United States any false, fictitious or fraudulent statements or representations as to any matter within its jurisdiction.


**INSTRUCTIONS**

1. This certification is made under the provisions of 43 U.S.C. § 1744 and 30 U.S.C. §28-28k and the regulations thereunder (43 CFR Part 3830).
2. The claimant(s) must fill in the dates in paragraph 1 for the beginning and ending of the assessment year for which this waiver is sought.
3. The claimant(s) must fill in the date in paragraph 2 for the beginning of the assessment year for which this waiver is sought.
4. All claim and site names and BLM serial numbers must be listed for the mining claims, mill sites, and tunnel sites for which the waiver is sought.
5. All owners of the mining claims, mill sites, and tunnel sites and their addresses must be given.
6. This waiver form must be signed by all the claimants or their designated agent, in original form. If an agent is designated, a notarized designation of agent, signed by all of the claimants with proper address given, must be submitted with this waiver.
7. This form must be filed no later than September 1st for the upcoming assessment year in the BLM State Office where the mining claims or sites are recorded, or the waiver cannot be granted by the BLM. (Example: To obtain a waiver for the assessment year 2012, which begins on September 1, 2011, you must qualify for and file for a waiver no later than September 1, 2011, in the proper BLM State Office.)
8. For all mining claims which require assessment work, you must record an affidavit of labor on or before the December 30th immediately following the filing of this waiver. For all other mining claims or sites waived, you must record a notice of intent to hold on or before the December 30th immediately following the filing of this waiver.
9. Mill and tunnel sites may also be listed on this waiver and be waived from payment of the maintenance fee. A notice of intent to hold for these sites is required to be filed by the December 30th following the filing of this waiver.

**FOR OFFICIAL USE ONLY**

**CERTIFIED MAIL**

Alyssa Gholson  
7760 E. State Route 69  
Suite C-5, # 228  
Prescott Valley, AZ 86314



7015 3430 0001 0993 1471



1022



85004


U.S. POSTAGE  
PAID  
PRESCOTT VALLEY, AZ  
86314  
AUG 04, 16  
AMOUNT

**\$0.47**

R2304M112053-07



1022



85004

U.S. POSTAGE  
PAID  
PRESCOTT VALLEY, AZ  
86314  
AUG 04, 16  
AMOUNT

**\$3.30**

R2304M112053-07

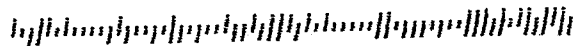
Bureau of Land Management  
Arizona State Office  
One North Central Avenue, Suite 800  
Phoenix, AZ 85004-4427

PHOENIX, ARIZONA

AUG 9 9:24

RECEIVED  
BLM AZ STATE OFFICE

85004\$4427 0041



When recorded return to:

Alyssa Gholson  
7760 E State Route 69  
Suite C-5, #228  
Prescott Valley, Arizona  
86314



421069

428266

### Affidavit of Performance Of Annual Work


NOTICE IS HEREBY GIVEN by

**Alyssa Gholson**

whose current mailing address is

7760 E State Route 69, Suite C-5, #228  
Prescott Valley, Arizona 86314

I am the owner of the mining claims listed below. The work and improvements were made by and at the expense of myself. These mining claims listed on this document are situated in Yavapai County, Arizona



That between the dates starting at 12:01 a.m. on September 1, 2014 and ending at 12:01 a.m. on September 1, 2015 at least \$100 (dollars) worth of work and improvements was done and performed upon each claim listed below. The work and improvements consisted of: Trail maintenance and brush clearing.

CLAIM NAME	BLM Serial #	County Book/ Page	Township Range Section
White Castle	AMC421072	B4929;P687	10N 2E Section 6
Maddie's Find	AMC421071	B4929; P689	10N 2E Section 6
Keep-It-Dark	AMC421070	B4929; P688	10N 2E Section 6
Brass Button Gully	AMC421069	B4929; P690	10N 2E Section 6
Ruby Clay	AMC428268	2014-0020528	10N 2E Section 6
Specking Patch	AMC428269	2014-0020527	9.5N 2E Section 29
Prophecy Flat	AMC428267	2014-0020526	9.5N 2E Section 29

RECEIPT # 345-7460

I do solemnly swear or affirm that on this 10 day of December, 2015 this affidavit of performance of annual work has been examined by me and to the best of my knowledge and belief the information contained on this document is true, correct and complete.

Signature

12/10/2015  
Date

**JURAT WITH AFFIANT STATEMENT**

State of ARIZONA }  
County of YAVAPAI } ss.

- See Attached Document (Notary to cross out lines 1-7 below)
- See Statement Below (Lines 1-7 to be completed only by document signer[s], not Notary)

1 \_\_\_\_\_  
2 \_\_\_\_\_  
3 \_\_\_\_\_  
4 \_\_\_\_\_  
5 \_\_\_\_\_  
6 \_\_\_\_\_  
7 \_\_\_\_\_  
Signature of Document Signer No. 1  
Signature of Document Signer No. 2 (if any)

RECEIVED  
BLM AZ STATE OFFICE  
2015 DEC 18 P 3:15  
PHOENIX, ARIZONA


Subscribed and sworn to (or affirmed) before me  
this 10th day of DECEMBER, 2015, by  
Date Month Year

ALYSON GIBLSON  
Name of Signer No. 1

\_\_\_\_\_  
Name of Signer No. 2 (if any)

Terry Lefevers  
Signature of Notary Public

exp. 9/14/2018  
Any Other Required Information  
(Residence, Expiration Date, etc.)



Place Notary Seal/Stamp Above

**OPTIONAL**

This section is required for notarizations performed in Arizona but is optional in other states. Completing this information can deter alteration of the document or fraudulent reattachment of this form to an unintended document.

**Description of Attached Document**

Title or Type of Document: AFFIDAVIT OF PERFORMANCE OF SMOKE WORK  
Document Date: 12/10/2015 Number of Pages: 1  
Signer(s) Other Than Named Above: NONE

**United States Department of the Interior**  
**Bureau of Land Management**  
 LANDS/RECREATION & PLANNING  
 ONE N CENTRAL AVE  
 PHOENIX, AZ 85004 -2203  
 Phone: 602-417-9200

Receipt

No: 3457460

<b>Transaction #:</b> 3557118	
<b>Date of Transaction:</b> 12/21/2015	
<b>CUSTOMER:</b>	
ALYSSA GHOLSON 7760 E STATE ROUTE 69 SUITE C-5 #228 PRESCOTT VALLEY, AZ 86314-2201 US	

LINE #	QTY	DESCRIPTION	REMARKS	UNIT PRICE	TOTAL
1	1.00	LOCATABLE MINERALS / MINING CLAIMS- NOT NEW-UNADJUD, ONE AUTH NO. ONLY / MINING CLAIM MONEY RECEIVED CASES: AMC421072/\$70.00	POL - 7 2015	- n/a -	70.00
<b>TOTAL:</b>					<b>\$70.00</b>

PAYMENT INFORMATION			
1	AMOUNT:	70.00	POSTMARKED: 12/16/2015
	TYPE:	CHECK	RECEIVED: 12/18/2015
	CHECK NO:	2496	
	NAME:	GHOLSON, ALYSSA 7760 E STATE ROUTE 69 SUITE C-5 #228 PRESCOTT VALLEY AZ 86314-2201 US	

REMARKS

This receipt was generated by the automated BLM Collections and Billing System and is a paper representation of a portion of the official electronic record contained therein.

ENTERED  
 DEC 23 2015  
 BY: *ck*

Alyssa Gholson  
7760 E. State Route 69  
Suite C-5, # 228  
Prescott Valley, AZ 86314

BLM ALBUQUERQUE OFFICE

2015 DEC 18 P 3:04

PHOENIX, ARIZONA

**CERTIFIED MAIL**



7015 0640 0000 1865 4762  
DLVI



1022



85004

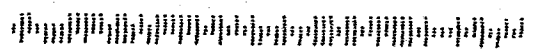
U.S. POSTAGE  
PAID  
PRESOTT VALLEY, AZ  
86314  
DEC 16 15  
POST OFFICE  
MOUNT

**\$3.94**

R2304M112053-12

Attn: Accounts  
One North Central Avenue, Ste. 800  
Phoenix, Arizona 85004-4427

85004442700



210

AMC 421069  
428266

MAINTENANCE FEE WAIVER CERTIFICATION

FORM APPROVED  
OMB NO. 1004-0114  
Expires: October 31, 2016

SEE INSTRUCTIONS ON PAGE 2

- This small miner waiver is filed for the assessment year beginning on September 1, 2015 and ending on September 1, 2016.
- The undersigned and all related parties owned ten or fewer mining claims, mill, or tunnel sites located and maintained on Federal lands in the United States of America on September 1, 2015.
- The undersigned have performed the assessment work required by law for each mining claim listed prior to filing this waiver and understand that by filing this form, the undersigned must file an affidavit of assessment work with the Bureau of Land Management (BLM) by the December 30th following the filing of this waiver.
- The undersigned understand that if the assessment work obligation has not yet come due under 30 U.S.C. 28 (for those claims in their first assessment year only), a notice of intent to hold reciting this condition must be recorded by the December 30th following the filing of this waiver.
- The undersigned understand that mill and tunnel sites may also be listed on this waiver and be waived from payment of the maintenance fee, and that a notice of intent to hold for these sites is required to be filed with the BLM by the December 30th following the filing of this waiver.
- The undersigned understand and acknowledge that pursuant to 43 U.S.C. 1212 and 18 U.S.C. 1001, the filing or recording of a false, fictitious, or fraudulent document with the BLM may result in a fine of up to \$250,000, a prison term not to exceed five years, or both.
- The mining claims, mill or tunnel sites for which this waiver from payment of the maintenance fees is requested are:

CLAIM OR SITE NAME	BLM RECORDATION SERIAL NUMBER
1. Brass Button Gully	AMC 421069 ✓
2. Keep-it-Dark	421070
3. Maddies Find	421071
4. White Castle	421072
5. Prophecy Flat	428267
6. Ruby Clay	428268
7. Specking Patch	428269
8.	
9.	
10.	

The owner(s) (claimants) of the above mining claims and sites are:

Alyssa Gholson  
 (Owner's Name - Please Print)  
 7766 E. State Route 69 Ste C-S #228  
 (Owner's Mailing Address)

*Alyssa Gholson*  
 (Owner's Signature)  
 Prescott Valley AZ 86314  
 (City) (State) (Zip Code)

\_\_\_\_\_  
 (Owner's Name - Please Print)  
 \_\_\_\_\_  
 (Owner's Mailing Address)

\_\_\_\_\_  
 (Owner's Signature)  
 \_\_\_\_\_ (City) \_\_\_\_\_ (State) \_\_\_\_\_ (Zip Code)

\_\_\_\_\_  
 (Owner's Name - Please Print)  
 \_\_\_\_\_  
 (Owner's Mailing Address)

\_\_\_\_\_  
 (Owner's Signature)  
 \_\_\_\_\_ (City) \_\_\_\_\_ (State) \_\_\_\_\_ (Zip Code)

\_\_\_\_\_  
 (Owner's Name - Please Print)  
 \_\_\_\_\_  
 (Owner's Mailing Address)

\_\_\_\_\_  
 (Owner's Signature)  
 \_\_\_\_\_ (City) \_\_\_\_\_ (State) \_\_\_\_\_ (Zip Code)

(Continued on page 2)

ENTERED  
 SEP 3 2015  
 BY: RE

RECEIVED  
 BLM ARIZONA OFFICE  
 2015 AUG 12 P 2:43  
 PHOENIX, ARIZONA

NW-RE 9/4

(Owner's Name - Please Print)	(Owner's Signature)		
(Owner's Mailing Address)	(City)	(State)	(Zip Code)
(Owner's Name - Please Print)	(Owner's Signature)		
(Owner's Mailing Address)	(City)	(State)	(Zip Code)
(Owner's Name - Please Print)	(Owner's Signature)		
(Owner's Mailing Address)	(City)	(State)	(Zip Code)
(Owner's Name - Please Print)	(Owner's Signature)		
(Owner's Mailing Address)	(City)	(State)	(Zip Code)

RECEIVED  
 BLM STATE OFFICE  
 PHOENIX, ARIZONA  
 2015 AUG 12 P 2:43

18 U.S.C. 1001 and 43 U.S.C. 1212 make it a crime for any person knowingly and willfully to make to any department or agency of the United States any false, fictitious or fraudulent statements or representations as to any matter within its jurisdiction.

**INSTRUCTIONS**

1. This certification is made under the provisions of 43 U.S.C. § 1744 and 30 U.S.C. §28-28k and the regulations thereunder (43 CFR Part 3830).
2. The claimant(s) must fill in the dates in paragraph 1 for the beginning and ending of the assessment year for which this waiver is sought.
3. The claimant(s) must fill in the date in paragraph 2 for the beginning of the assessment year for which this waiver is sought.
4. All claim and site names and BLM serial numbers must be listed for the mining claims, mill sites, and tunnel sites for which the waiver is sought.
5. All owners of the mining claims, mill sites, and tunnel sites and their addresses must be given.
6. This waiver form must be signed by all the claimants or their designated agent, in original form. If an agent is designated, a notarized designation of agent, signed by all of the claimants with proper address given, must be submitted with this waiver.
7. This form must be filed no later than September 1st for the upcoming assessment year in the BLM State Office where the mining claims or sites are recorded, or the waiver cannot be granted by the BLM. (Example: To obtain a waiver for the assessment year 2012, which begins on September 1, 2011, you must qualify for and file for a waiver no later than September 1, 2011, in the proper BLM State Office.)
8. For all mining claims which require assessment work, you must record an affidavit of labor on or before the December 30th immediately following the filing of this waiver. For all other mining claims or sites waived, you must record a notice of intent to hold on or before the December 30th immediately following the filing of this waiver.
9. Mill and tunnel sites may also be listed on this waiver and be waived from payment of the maintenance fee. A notice of intent to hold for these sites is required to be filed by the December 30th following the filing of this waiver.

**FOR OFFICIAL USE ONLY**



**When recorded return to:**

Alyssa Gholson  
7760 E State Route 69  
Suite C-5, #228  
Prescott Valley, AZ 86314



428266

**Notice of Intent to Hold Mining Claim**

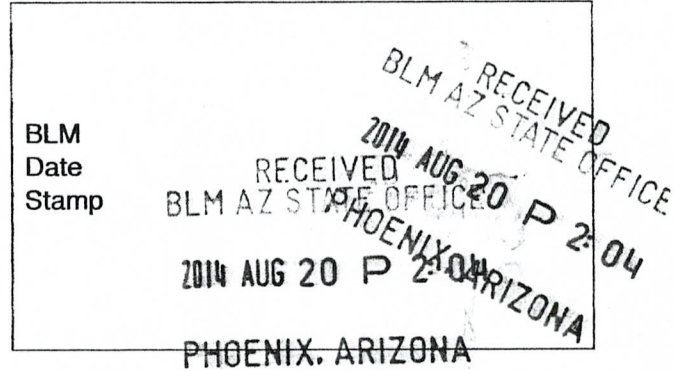
NOTICE IS HEREBY GIVEN by

**Alyssa Gholson**

whose current mailing address is

7760 E State Route 69  
Suite C-5, #228  
Prescott Valley, AZ 86314

intends to hold the below described Mining Claims  
for the 2014 Calendar year.



Claim Name	BLM Serial #	County Book/ Page	Township Range Section
Ruby Clay	AMC428268	2014-0020528	10N 2E Section 6
Killer Bee	AMC428266	2014-0020525	9 1/2 N 2E Section 20
Prophecy Flat	AMC428267	2014-0020526	9 1/2 N 2E Section 29
Specking Patch	AMC428269	2014-0020527	9 1/2 N 2E Section 29

NO. OF CLAIMS 4  
AMOUNT \$940.00  
RECEIPT NO. 3102945  
INIT. A.H.  
\*\* BLM-ASO\*\*

This Notice of Intent to Hold Mining Claim is being recorded, instead of an Affidavit of Performance of Annual Work, because a Maintenance Fee Payment Waiver Certification was filed for the first year since location. No Affidavit of Performance of Annual Work will be due until 2015. All four of these claims were located during the previous assessment year.


I do solemnly swear of affirm this Notice of Intent to Hold Mining Claim has been examined by me and to the best of my knowledge the information contained on this document is true, correct and complete.

Alyssa Gholson  
Signature

8/14/14  
Date



Alyssa Gholson  
7760 E. State Route 69  
Suite C-5, # 228  
Prescott Valley, AZ 86314



BLM  
Arizona State Office  
1 North Central Ave, Suite 800  
Phoenix, AZ 85004-4427

PHOENIX, ARIZONA  
2014 AUG 20 P 2:04

RECEIVED  
BLM AZ STATE OFFICE

PLACE STICKER AT TOP OF ENVELOPE TO THE RIGHT  
OF THE RETURN ADDRESS, FOLD AT DOTTED LINE

**CERTIFIED MAIL™**



7014 0510 0001 8055 3857

8500484427 0041



**United States Department of the Interior**  
**Bureau of Land Management**  
 LANDS/RECREATION & PLANNING  
 ONE N CENTRAL AVE  
 PHOENIX, AZ 85004 -2203  
 Phone: 602-417-9200

Receipt

No: 3107945

<b>Transaction #:</b> 3199603	
<b>Date of Transaction:</b> 08/21/2014	
<b>CUSTOMER:</b>	
ALYSSA GHOLSON 7760 E STATE ROUTE 69 SUITE C-5 #228 PRESCOTT VALLEY, AZ 86314-2201 US	

LINE #	QTY	DESCRIPTION	REMARKS	UNIT PRICE	TOTAL
1	1.00	LOCATABLE MINERALS / MINING CLAIMS- NOT NEW-UNADJUD, ONE AUTH NO. ONLY / MINING CLAIM MONEY RECEIVED CASES: AMC428268/\$40.00	NOI (4) 2014	- n/a -	40.00
<b>TOTAL:</b>					<b>\$40.00</b>

PAYMENT INFORMATION					
1	AMOUNT:	40.00	POSTMARKED:	08/19/2014	
	TYPE:	CHECK	RECEIVED:	08/20/2014	
	CHECK NO:	2430			
	NAME:	GHOLSON, CHRISTOPHER 7760 E STATE ROUTE 69 SUITE C-5 #228 PRESCOTT VALLEY AZ 86314-2201 US			

REMARKS

This receipt was generated by the automated BLM Collections and Billing System and is a paper representation of a portion of the official electronic record contained therein.

1322

Form 3830-2  
(October 2013)

UNITED STATES  
DEPARTMENT OF THE INTERIOR  
BUREAU OF LAND MANAGEMENT

MAINTENANCE FEE WAIVER CERTIFICATION

421069  
FORM APPROVED  
OMB NO. 1004-0114  
Expires: October 31, 2016  
428266

SEE INSTRUCTIONS ON PAGE 2

- This small miner waiver is filed for the assessment year beginning on September 1, 2014 and ending on September 1, 2015.
- The undersigned and all related parties owned ten or fewer mining claims, mill, or tunnel sites located and maintained on Federal lands in the United States of America on September 1, 2014.
- The undersigned have performed the assessment work required by law for each mining claim listed prior to filing this waiver and understand that by filing this form, the undersigned must file an affidavit of assessment work with the Bureau of Land Management (BLM) by the December 30th following the filing of this waiver.
- The undersigned understand that if the assessment work obligation has not yet come due under 30 U.S.C. 28 (for those claims in their first assessment year only), a notice of intent to hold reciting this condition must be recorded by the December 30th following the filing of this waiver.
- The undersigned understand that mill and tunnel sites may also be listed on this waiver and be waived from payment of the maintenance fee, and that a notice of intent to hold for these sites is required to be filed with the BLM by the December 30th following the filing of this waiver.
- The undersigned understand and acknowledge that pursuant to 43 U.S.C. 1212 and 18 U.S.C. 1001, the filing or recording of a false, fictitious, or fraudulent document with the BLM may result in a fine of up to \$250,000, a prison term not to exceed five years, or both.
- The mining claims, mill or tunnel sites for which this waiver from payment of the maintenance fees is requested are:

CLAIM OR SITE NAME	BLM RECORDATION SERIAL NUMBER
1. Killer Bee	AMC428266
2. Specking Patch	AMC428269
3. Prophecy Flat	AMC428267
4. White Castle	AMC421072
5. Ruby Clay	AMC428268
6. Maddies Find	AMC421071
7. Keep-It-Dark	AMC421070
8. Brass Button Gully	AMC421069
9.	
10.	

The owner(s) (claimants) of the above mining claims and sites are:

Alyssa Gholson

(Owner's Name - Please Print)

7760 E State Route 69, Suite C-5 #228

(Owner's Mailing Address)

*Alyssa Gholson*

(Owner's Signature)

Prescott Valley

(City)

AZ

(State)

86314

(Zip Code)

(Owner's Name - Please Print)

(Owner's Mailing Address)

(Owner's Signature)

(City)

(State)

(Zip Code)

(Owner's Name - Please Print)

(Owner's Mailing Address)

(Owner's Signature)

(City)

(State)

(Zip Code)

(Owner's Name - Please Print)

(Owner's Mailing Address)

(Owner's Signature)

(City)

(State)

(Zip Code)

(Continued on page 2)

ENTERED  
SEP 11 10 54 AM  
BY: *PS*

NW  
RE 9-22-14

PHOENIX, ARIZONA  
RECEIVED  
BLM AZ STATE OFFICE  
AUG 20 P 2:03

**NOTICE!!**

**These documents have been scanned!**

**Do not place un-scanned documents beneath this notice!**

**Do not remove this notice from this file!**

GPO Jacket No. 560-102  
Print Order 61540  
Rise Business Services, LLC  
Job=AZ15 6/24/2019



Box Number= AZ15127



Claim Begin-End: AMC428266-AMC428269

**5 Miscellaneous**



AZ15127-20

AMC427738-AMC428278

**NO  
DOCUMENTS  
FOUND**

NO DOCUMENTS FOUND  
NO DOCUMENTS FOUND

**NOTICE!!**

**These documents have been scanned!**

**Do not place un-scanned documents beneath this notice!**

**Do not remove this notice from this file!**

GPO Jacket No. 560-102  
Print Order 61540  
Rise Business Services, LLC  
Job=AZ15 6/24/2019



Box Number= AZ15127



Claim Begin-End: AMC428266-AMC428269

**6 Location Notices-Amendments and Supporting Documents**



AZ15127-20

AMC427738-AMC428278

**MINING CLAIM STATUS REPORT**

Data Entered: 05/22/14 Ram

MTP Checked By: 05/22/14 Ram  
GEO Checked By: 05/22/14 Ram

LEAD SERIAL NUMBER: AMC 428266 thru AMC 428269

**NUMBER OF CLAIMS & TYPE:**

LODE \_\_\_\_\_  
4 PLACER \_\_\_\_\_  
ASSOCIATION PLACER \_\_\_\_\_  
MILL SITE \_\_\_\_\_  
TUNNEL SITE \_\_\_\_\_

**CHARGES:**

Location Fee @ \$34 = \$ 136.00  
Processing Fee @ \$20 = \$ 80.00  
Maintenance Fee @ \$140 = \$ 560.00  
Add'l Maint Fee for Assoc Placer = \$ \_\_\_\_\_  
**SUBTOTAL** \$ 776.00  
Other Fees \$ \_\_\_\_\_  
Other Fees \$ \_\_\_\_\_  
**TOTAL** \$ 776.00

TOTAL ACREAGE: 20 Per Claim  
(Placer Only)

NUMBER OF LOCATORS: 1

DOCUMENTS RECEIVED VIA: Over-the-Counter [ ] Mail [  ] **TIMELY FILED:** Yes [  ] No [ ]

LEGAL DESCRIPTION: T 9.5N R 2E SEC 20, 29  
T 10W R 2E SEC 6  
T \_\_\_\_\_ R \_\_\_\_\_ SEC \_\_\_\_\_  
T \_\_\_\_\_ R \_\_\_\_\_ SEC \_\_\_\_\_  
T \_\_\_\_\_ R \_\_\_\_\_ SEC \_\_\_\_\_

BLM [ ] FOREST SERVICE [ ] \_\_\_\_\_ SUBJ TO PL 359: Yes [ ] No [ ]  
WILDERNESS AREA [ ] \_\_\_\_\_

SPLIT ESTATE: N/A [ ] SX [ ] PX [ ] OTHER [ ] \_\_\_\_\_  
SRHA [ ] Was proper Notice filed if located on SHRA Land? Yes [ ] No [ ]

**RECONVEYED MINERALS ON BLM LAND REQUIRE OPENING ORDER FROM 1944 TO 1993:**

Open to Entry On \_\_\_\_\_ N/A [ ]

COMMENTS/STATUS: VOID [ ] PARTIALLY VOID [ ] PVT MINERALS [ ] WITHDRAWN LANDS [ ]  
OTHER [ ] AMC 428266 - too long (2278 x 382) = Must Reduce.

[ ] Claimant acknowledges that portions of the following claim(s) site(s) may be void or voidable.

Printed Name of Claimant \_\_\_\_\_ Signature of Claimant \_\_\_\_\_

\*\*\*\*\*FINAL ADJUDICATION\*\*\*\*\*

DATE 7/2/15 INITIALS RS

AMC 428266



**DEPARTMENT OF THE INTERIOR  
BUREAU OF LAND MANAGEMENT  
MINING CLAIMS  
(MASS) Serial Register Page**

RunDate/Time:05/23/14 07:50 AM

Page: 11 of 14

**01 10-21-1976;090STAT0090;43USC1744**  
**Case Type 384201: PLACER CLAIM**  
**Commodity:**  
**Claim Name: KILLER BEE**  
**Case Disposition: ACTIVE**  
**Required Maintenance Fee: \$140.00**

Total Acres  
19.980

Serial Number  
AMC428266  
Lead File Number  
AMC428266

*2278' long  
382' wide*

Name & Address			Int Rel
GHOLSON ALYSSA	7760 E STATE ROUTE 69 STE C5, #228	PRESCOTT VALLEY, AZ 86314-22	CLAIMANT

County/State	District
YAVAPAI County, AZ	PHOENIX DO

Mer Twp	Rng	Sec	Subdivision
14	0092N	0020E	020 SE

Act Date	Code	Action Text	Action Remarks	Receipt Number
05/01/2014	403	LOCATION DATE		
05/20/2014	395	RECORDATION NOTICE RECD	1	3037935
05/20/2014	484	LOCATION YEAR / MAINTENAN	2014;\$140	3037935
05/07/2014	404	COUNTY RECORDATION	2014-0020525;	
05/20/2014	501	ACCT ADV IN LEAD FILE	AMC428266-AMC428269;	

Line Nr	Remarks

NO WARRANTY IS MADE BY BLM  
FOR USE OF THE DATA FOR  
PURPOSES NOT INTENDED BY BLM

*Send LTR # 2  
for this claim only.  
too long 2278'  
must reduce to 1320'*

**DEPARTMENT OF THE INTERIOR  
 BUREAU OF LAND MANAGEMENT  
 MINING CLAIMS  
 (MASS) Serial Register Page**

RunDate/Time:05/23/14 07:50 AM

Page: 12 of 14

**01 10-21-1976;090STAT0090;43USC1744**  
**Case Type 384201: PLACER CLAIM**  
**Commodity:**  
**Claim Name: PROPHECY FLAT**  
**Case Disposition: ACTIVE**  
**Required Maintenance Fee: \$140.00**

*1320 x 669*

Total Acres  
20.000

Serial Number  
AMC428267  
Lead File Number  
AMC428266

<u>Name &amp; Address</u>	<u>Int Rel</u>
GHOLSON ALYSSA 7760 E STATE ROUTE 69 STE C5, #228	PRESCOTT VALLEY, AZ 86314-22 CLAIMANT

<u>County/State</u>	<u>District</u>
YAVAPAI County, AZ	PHOENIX DO

<u>Mer Twp Rng Sec</u>	<u>Subdivision</u>
14 0092N 0020E 029	NE

<u>Act Date</u>	<u>Code</u>	<u>Action Text</u>	<u>Action Remarks</u>	<u>Receipt Number</u>
05/01/2014	403	LOCATION DATE		
05/20/2014	395	RECORDATION NOTICE RECD	1	3037935
05/20/2014	484	LOCATION YEAR / MAINTENAN	2014;\$140	3037935
05/07/2014	404	COUNTY RECORDATION	2014-0020526;	
05/20/2014	501	ACCT ADV IN LEAD FILE	AMC428266-AMC428269;	

<u>Line Nr</u>	<u>Remarks</u>
----------------	----------------

**DEPARTMENT OF THE INTERIOR  
BUREAU OF LAND MANAGEMENT**

**MINING CLAIMS  
(MASS) Serial Register Page**

RunDate/Time:05/23/14 07:50 AM

Page: 13 of 14

**01 10-21-1976;090STAT0090;43USC1744**  
**Case Type 384201: PLACER CLAIM**  
**Commodity:**  
**Claim Name: RUBY CLAY**  
**Case Disposition: ACTIVE**  
**Required Maintenance Fee: \$140.00**

Total Acres  
20.000

Serial Number  
AMC428268  
Lead File Number  
AMC428266

<u>Name &amp; Address</u>	<u>Int Rel</u>
GHOLSON ALYSSA 7760 E STATE ROUTE 69 STE C5, #228	PRESCOTT VALLEY, AZ 86314-22 CLAIMANT

<u>County/State</u>	<u>District</u>
YAVAPAI County, AZ	PHOENIX DO

<u>Mer Twp</u>	<u>Rng</u>	<u>Sec</u>	<u>Subdivision</u>
14	0100N	0020E	006 NW

<u>Act Date</u>	<u>Code</u>	<u>Action Text</u>	<u>Action Remarks</u>	<u>Receipt Number</u>
05/01/2014	403	LOCATION DATE		
05/20/2014	395	RECORDATION NOTICE RECD	1	3037935
05/20/2014	484	LOCATION YEAR / MAINTENAN	2014;\$140	3037935
05/07/2014	404	COUNTY RECORDATION	2014-0020528;	
05/20/2014	501	ACCT ADV IN LEAD FILE	AMC428266-AMC428269;	

<u>Line Nr</u>	<u>Remarks</u>
----------------	----------------

**DEPARTMENT OF THE INTERIOR  
BUREAU OF LAND MANAGEMENT  
MINING CLAIMS  
(MASS) Serial Register Page**

RunDate/Time:05/23/14 07:50 AM

Page: 14 of 14

**01 10-21-1976;090STAT0090;43USC1744**  
**Case Type 384201: PLACER CLAIM**  
**Commodity:**  
**Claim Name: SPECKING PATCH**  
**Case Disposition: ACTIVE**  
**Required Maintenance Fee: \$140.00**

Total Acres  
19.130

Serial Number  
AMC428269  
Lead File Number  
AMC428266

Name & Address	Int Rel
GHOLSON ALYSSA 7760 E STATE ROUTE 69 STE C5, #228	PRESCOTT VALLEY, AZ 86314-22 CLAIMANT

County/State	District
YAVAPAI County, AZ	PHOENIX DO

Mer Twp	Rng	Sec	Subdivision
14	0092N	0020E	029 NE

Act Date	Code	Action Text	Action Remarks	Receipt Number
05/01/2014	403	LOCATION DATE		
05/20/2014	395	RECORDATION NOTICE RECD	1	3037935
05/20/2014	484	LOCATION YEAR / MAINTENAN	2014;\$140	3037935
05/07/2014	404	COUNTY RECORDATION	2014-0020527;	
05/20/2014	501	ACCT ADV IN LEAD FILE	AMC428266-AMC428269;	

Line Nr	Remarks
---------	---------



Send to

### Location Notice For Placer Mining Claim

page 1 of 2

NOTICE IS HEREBY GIVEN

that the Killer Bee  
placer mining claim has been located  
by Alyssa Gholson  
whose current mailing address is  
7760 E State Route 69, Suite C-5, #228  
Prescott Valley, Arizona 86314

RECEIVED  
BLM AZ STATE OFFICE  
2014 MAY 20 P 3:05  
PHOENIX, ARIZONA  
BLM  
Date  
Stamp

The general course of this claim is East and West and it is situated in Yavapai County, Arizona.

This claim is 2278 feet in length and 382 feet in width

This claim is marked by 4 monuments, one at each corner of the claim.

The locality of this claim with reference to some natural object or permanent monument and additional location information concerning its locality is as follows:

*too long  
Must reduce to 1320 ft long x 330 ft wide*

The northwest corner of the claim is located 2640 ft east and 382 ft north of the SW corner of Section 20, T 9 1/2 N, R2E, Gila & Salt River Meridian

The location monument on which this notice is posted is situated in T9 1/2N, R2E, Section 20 approximately 2 feet in a NE direction from the SW corner and approximately 380 feet in a SE direction from the NW corner of the claim.

This claim encompasses the S 1/2 of the S 1/2 of the SWSE and the S 1/2 of the S 1/2 of Lot 6, Section 20 T 9 1/2 N, R2E Gila and Salt River Meridian, Yavapai County, Arizona.

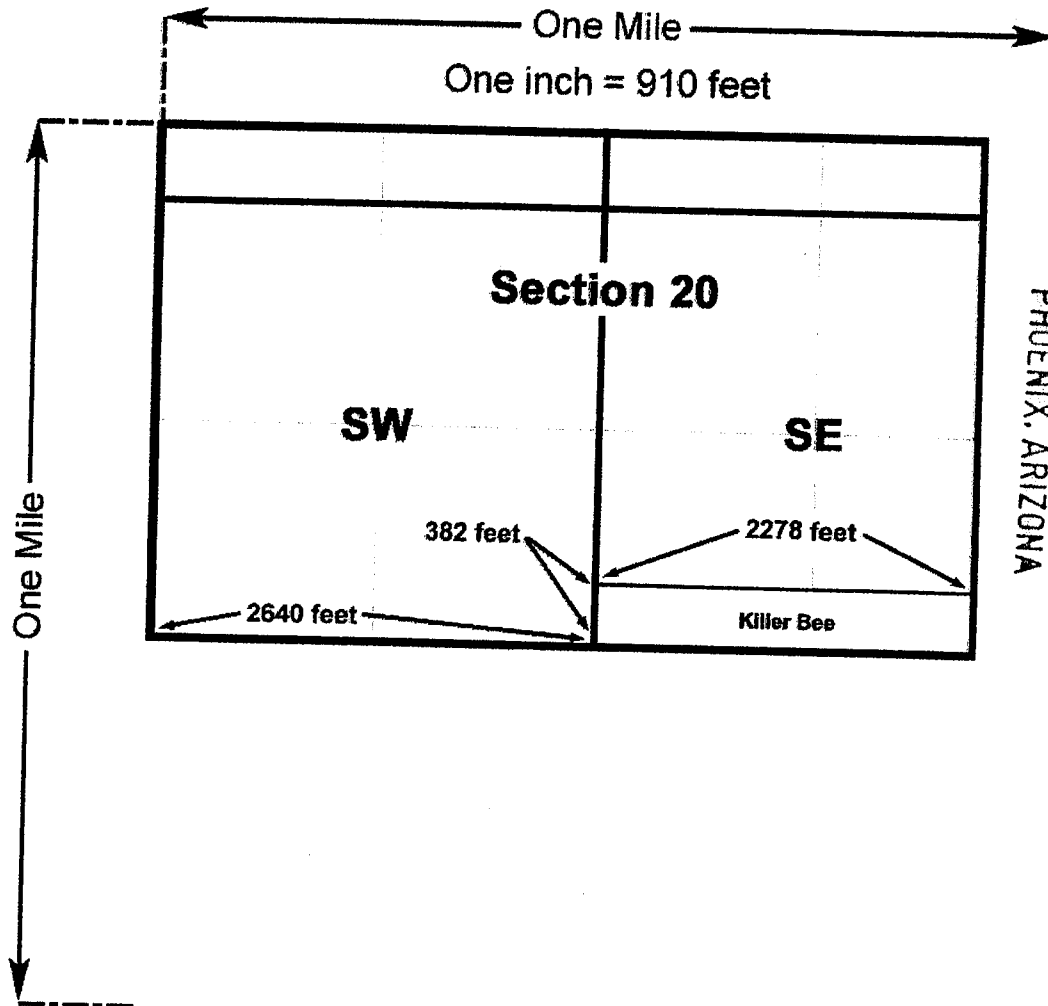
This claim encompasses a total of 19.95 acres.

DATED AND POSTED on the ground this 1 day of May 2014.

LOCATOR Alyssa Gholson

AMC428266

**Location Notice for Placer Mining Claim**  
**MINING CLAIM MAP**



RECEIVED  
BLM AZ STATE OFFICE  
2014 MAY 20 P 3:05

AM0428266

1. The above map depicts the **Killer Bee** placer mining claim located on **Section 20, Township 9 1/2N, Range 2E, SE Quarter Section, encompassing the South 1/2 of the South 1/2 of SWSE and the South 1/2 of the South 1/2 of Lot 6,** Gila and Salt River Meridian, Yavapai County, Arizona.
2. The Type of corner and location monuments used are 2 inch square wood posts more than 4 foot tall.
3. The bearings and distances in degrees and feet between claim corners are as depicted on the above map

RECORDERS MEMO: LEGIBILITY  
QUESTIONABLE FOR GOOD REPRODUCTION




Send to

### Location Notice For Placer Mining Claim

page 1 of 2

NOTICE IS HEREBY GIVEN

that the Prophecy Flat  
placer mining claim has been located  
by Alyssa Gholson  
whose current mailing address is  
7760 E State Route 69, Suite C-5, #228  
Prescott Valley, Arizona 86314



The general course of this claim is North and South and it is situated in Yavapai County, Arizona.

This claim is 1320 feet in length and 660 feet in width

This claim is marked by 4 monuments, one at each corner of the claim.

The locality of this claim with reference to some natural object or permanent monument and additional location information concerning its locality is as follows:

The northwest corner of the claim is located 3960 ft east of the NW corner of  
Section 29, T 9 1/2 N, R2E, Gila & Salt River Meridian

The location monument on which this notice is posted is situated in T9 1/2N, R2E, Section 29  
approximately 2 feet in a SE direction from the NW corner and approximately  
658 feet in a SW direction from the NE corner of the claim.

This claim encompasses the West 1/2 of Lot 1, NE Quarter, Section 29, T9 1/2 N, R2E  
Gila and Salt River Meridian, Yavapai County, Arizona.

This claim encompasses a total of 20 acres.

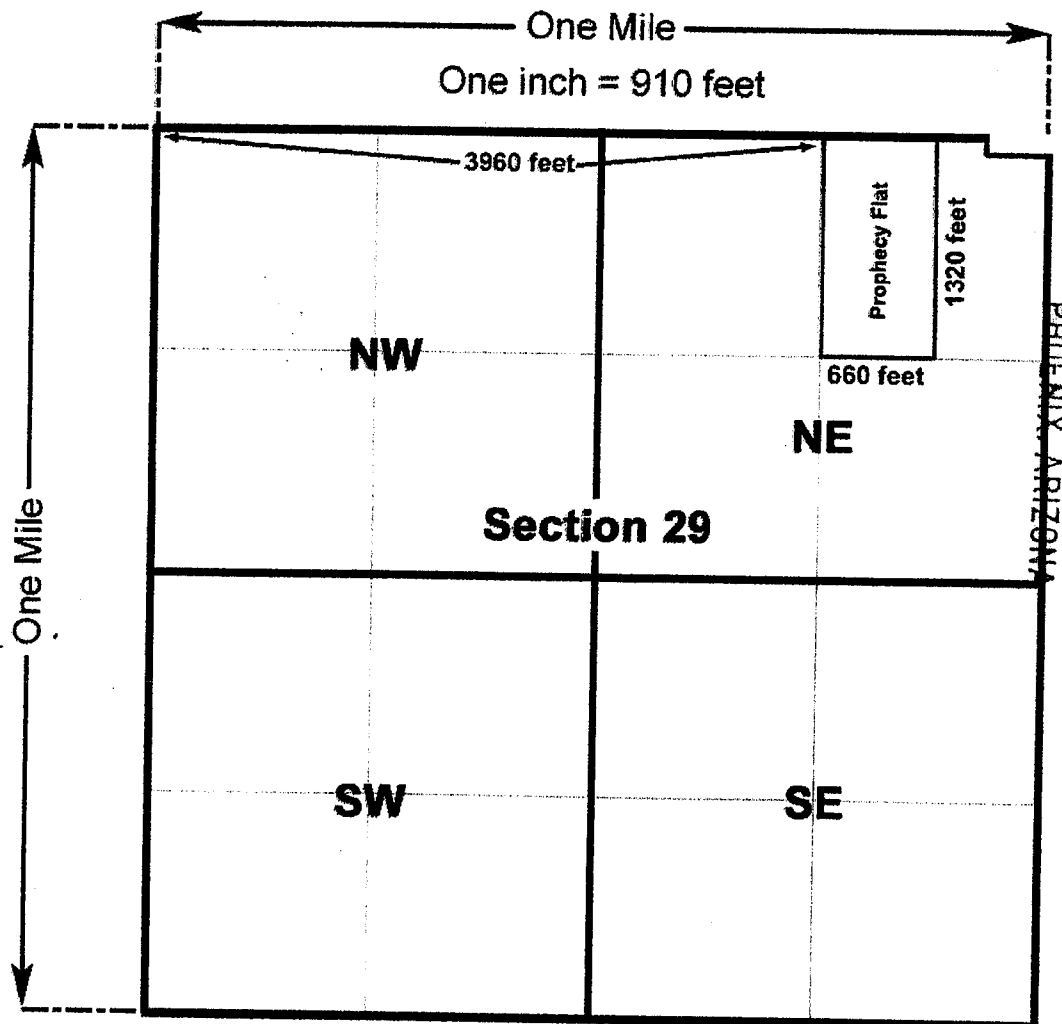
DATED AND POSTED on the ground this 1 day of May 2014.

LOCATOR Alyssa Gholson

AMC428267

Location Notice for Placer Mining Claim

MINING CLAIM MAP



RECEIVED  
BLM AZ STATE OFFICE  
2014 MAY 20 P 3:05

AMC4282671

1. The above map depicts the **Prophecy Flat** placer mining claim located on **Section 29, Township 9 1/2N, Range 2E, NE Quarter Section, encompassing the West 1/2 of Lot 1, Gila and Salt River Meridian, Yavapai County, Arizona.**
2. The Type of corner and location monuments used are 2 inch square wood posts more than 4 foot tall.
3. The bearings and distances in degrees and feet between claim corners are as depicted on the above map

RECORDERS MEMO: LEGIBILITY  
QUESTIONABLE FOR GOOD REPRODUCTION





Send to

### Location Notice For Placer Mining Claim

page 1 of 2

NOTICE IS HEREBY GIVEN

that the Ruby Clay  
placer mining claim has been located  
by Alyssa Gholson  
whose current mailing address is  
7760 E State Route 69, Suite C-5, #228  
Prescott Valley, Arizona 86314

RECEIVED  
BLM AZ STATE OFFICE  
2014 MAY 20 P 3:04  
PHOENIX, ARIZONA  
BLM  
Date  
Stamp

The general course of this claim is North and South and it is situated in Yavapai County, Arizona.

This claim is 1320 feet in length and 660 feet in width

This claim is marked by 4 monuments, one at each corner of the claim.

The locality of this claim with reference to some natural object or permanent monument and additional location information concerning its locality is as follows:

The northwest corner of the claim is located 597 ft south and 3960 ft west of the NE corner of Section 6, T10N R2E, Gila & Salt River Meridian

The location monument on which this notice is posted is situated in T10N, R2E, Section 6 approximately 2 feet in a NE direction from the SW corner and approximately 658 feet in a NW direction from the SE corner of the claim.

This claim encompasses the SW 1/4 of Lot 3 and the NW 1/4 of the SENW, Section 6, T10N, R2E Gila and Salt River Meridian, Yavapai County, Arizona.

This claim encompasses a total of 20 acres.

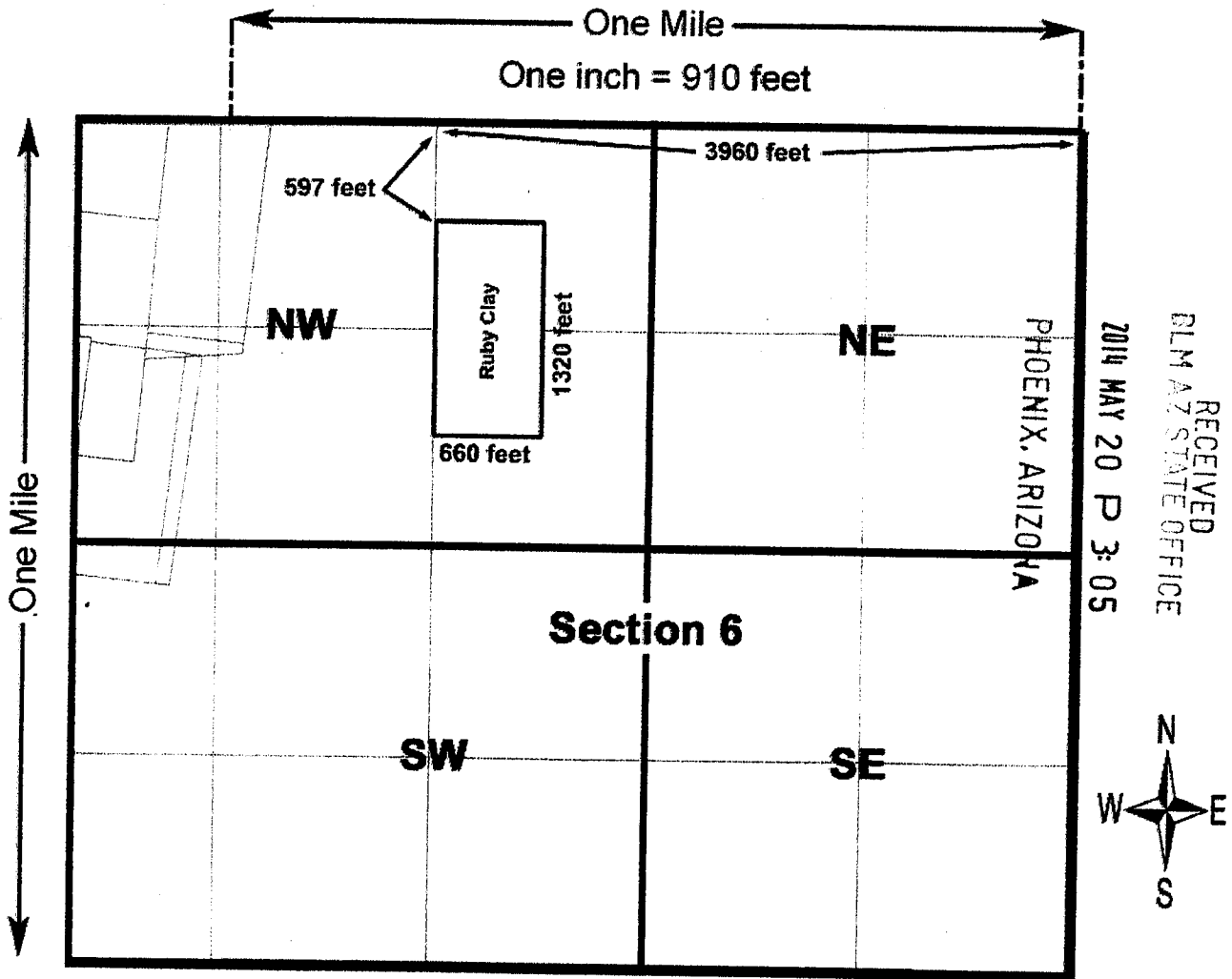
DATED AND POSTED on the ground this 1 day of May 2014.

LOCATOR Alyssa Gholson

AMC428268

**Location Notice for Placer Mining Claim**

**MINING CLAIM MAP**



1. The above map depicts the **Ruby Clay** placer mining claim located on **Section 6, Township 10N, Range 2E, NW Quarter Section**, encompassing the **SW 1/4 of Lot 3** and the **NW 1/4 of SENW**, Gila and Salt River Meridian, Yavapai County, Arizona.
2. The Type of corner and location monuments used are 2 inch square wood posts more than 4 foot tall.
3. The bearings and distances in degrees and feet between claim corners are as depicted on the above map

RECORDERS MEMO: LEGIBILITY  
QUESTIONABLE FOR GOOD REPRODUCTION



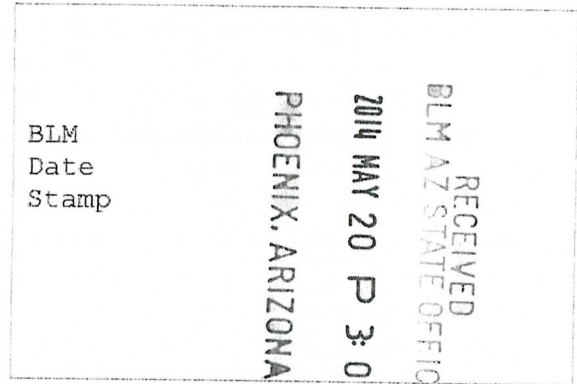
Send to

### Location Notice For Placer Mining Claim

page 1 of 2

NOTICE IS HEREBY GIVEN

that the Specking Patch  
placer mining claim has been located  
by Alyssa Gholson  
whose current mailing address is  
7760 E State Route 69, Suite C-5, #228  
Prescott Valley, Arizona 86314



The general course of this claim is North and South and it is situated in Yavapai County, Arizona.

This claim is 1320 feet in length and 660 feet in width

This claim is marked by 6 monuments, one at each corner of the claim.

The locality of this claim with reference to some natural object or permanent monument and additional location-information concerning its locality is as follows:

The southeast corner of the claim is located 3960 ft north of the Southeast corner of  
Section 29, T9 1/2 N, R2E, Gila & Salt River Meridian

The location monument on which this notice is posted is situated in T9 1/2 N, R2E, Section 29  
approximately 2 feet in a SW direction from the NE - No 5 corner and approximately  
362 feet in a SE direction from the No 4 corner of the claim.

The claim runs from the SW corner No 1, 1320 feet in a North direction to the NW corner No 2, then 296 feet in an East direction to corner No 3, then 103 feet in a South direction to corner No 4, then 364 feet in an East direction to the NE corner No 5, then 1217 feet in a South direction to SE corner No 4, then 660 feet in an West direction to the beginning.

This claim encompasses the East 1/2 of Lot 1, NE Quarter, Section 29, T9 1/2 N, R2E  
Gila and Salt River Meridian, Yavapai County, Arizona.

This claim encompasses a total of 19.13 acres.

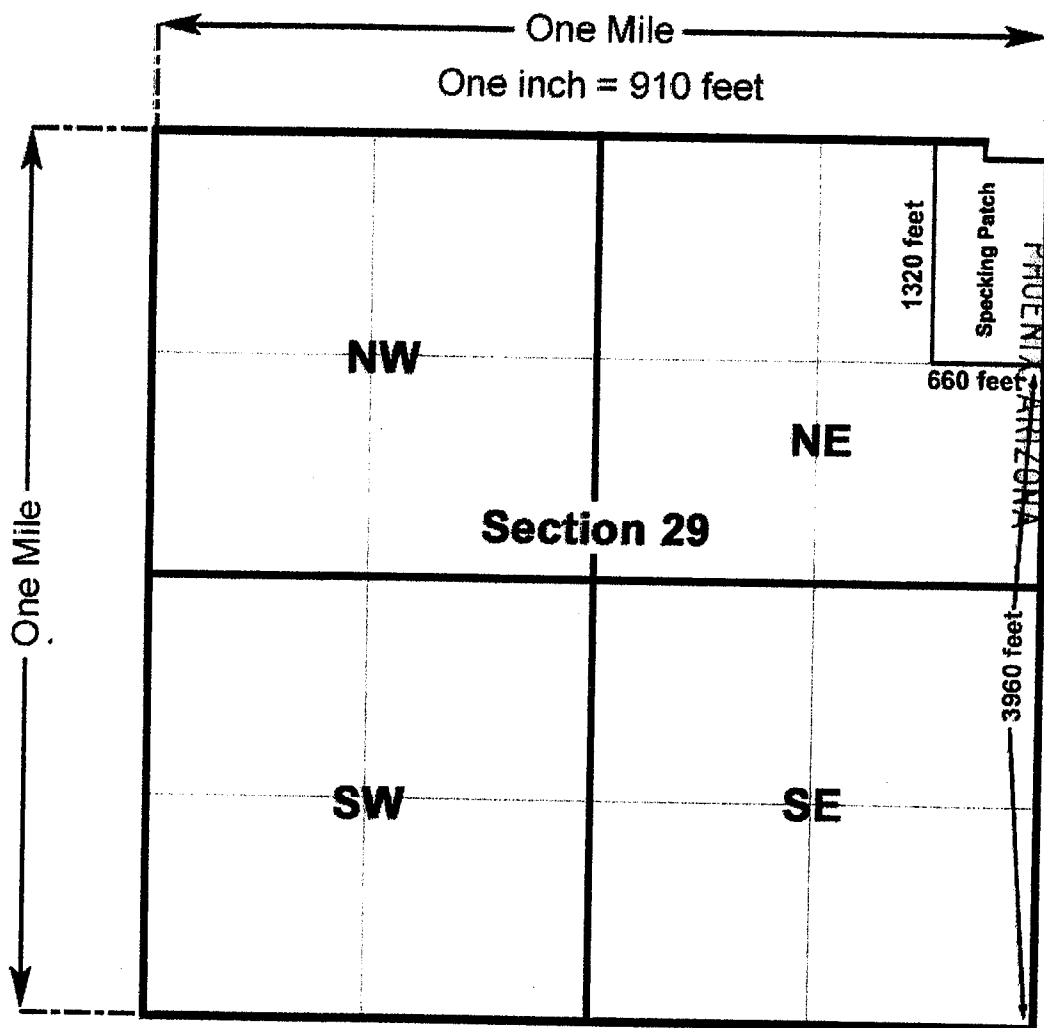
DATED AND POSTED on the ground this 1 day of May 2014.

LOCATOR Alyssa Gholson

AMC428269

Location Notice for Placer Mining Claim

MINING CLAIM MAP



RECEIVED  
BLM AZ STATE OFFICE  
2014 MAY 20 P 3:05

AMC 428269

1. The above map depicts the **Specking Patch** placer mining claim located on **Section 29, Township 9 1/2N, Range 2E, NE Quarter Section, encompassing the East 1/2 of Lot 1, Gila and Salt River Meridian, Yavapai County, Arizona.**
2. The Type of corner and location monuments used are 2 inch square wood posts more than 4 foot tall.
3. The bearings and distances in degrees and feet between claim corners are as depicted on the above map

RECORDERS MEMO: LFGIBILITY  
QUESTIONABLE FOR GOOD REPRODUCTION

Input Parameters for Geographic Report with Land

System Id = CR

Admin State = AZ

Geo State = AZ

Casetype Begins With

Case Disp Txt =

Mer Twp Rng =

Section =

Mtrs = 14 0092N 0020E 020, 14 0092N 0020E 029, 14 0092N 0020E 999, 14 0100N 0020E 006, 14 0100N 0020E 999

Commodity =

Commodity Txt =

Pending Org =

Pend Org Decode =

Total Rows Returned: 67

RUN TIME: 04:17 PM

UNITED STATES DEPARTMENT OF INTERIOR  
BUREAU OF LAND MANAGEMENT  
GEOGRAPHIC REPORT WITH LAND  
Sorted by Serial Number

RUN DATE: 05/22/2014  
Page 1 of 9

Adm State: AZ

Serial Number: AZA 002936  
Total Case Acres: 65,501.000

<u>Casetype</u>	<u>Case Disp</u>	14	0092N	0020E	<u>Sect</u>	<u>Sur Typ</u>	<u>Sur Num</u>	<u>Suff</u>	<u>Subdivision</u>	<u>Act Pend</u>
246100	AUTHORIZED				020	ALIQ LOTS			W2SE,SW; 1,2,3,4,5,6;	
					029	ALIQ LOTS			NWNE,S2NE,SE; 1;	

Serial Number: AZA 019323  
Total Case Acres: 82.000

<u>Casetype</u>	<u>Case Disp</u>	14	0100N	0020E	<u>Sect</u>	<u>Sur Typ</u>	<u>Sur Num</u>	<u>Suff</u>	<u>Subdivision</u>	<u>Act Pend</u>
282201	AUTHORIZED				006	FF		1	SW;	

Serial Number: AZA 020346BF  
Total Case Acres: 63,918.760

<u>Casetype</u>	<u>Case Disp</u>	14	0092N	0020E	<u>Sect</u>	<u>Sur Typ</u>	<u>Sur Num</u>	<u>Suff</u>	<u>Subdivision</u>	<u>Act Pend</u>
221006	CLOSED				020	ALIQ LOTS			W2SE,SW; 5,6;	

Serial Number: AZA 020346UF  
Total Case Acres: 63,933.850

<u>Casetype</u>	<u>Case Disp</u>	14	0092N	0020E	<u>Sect</u>	<u>Sur Typ</u>	<u>Sur Num</u>	<u>Suff</u>	<u>Subdivision</u>	<u>Act Pend</u>
220100	CLOSED				020	ALIQ LOTS			W2SE,SW; 5,6;	

Serial Number: AZA 022689  
Total Case Acres: 2,161.980

<u>Casetype</u>	<u>Case Disp</u>	14	0092N	0020E	<u>Sect</u>	<u>Sur Typ</u>	<u>Sur Num</u>	<u>Suff</u>	<u>Subdivision</u>	<u>Act Pend</u>
206400	AUTHORIZED				020	ALIQ			W2NWNESW,NWSWNESW;	
						ALIQ		1	S2N2NWSW,N2S2NWSW;	
						FF		1	PTS OF LOTS 1,2;	

RUN TIME: 04:17 PM

UNITED STATES DEPARTMENT OF INTERIOR  
BUREAU OF LAND MANAGEMENT  
GEOGRAPHIC REPORT WITH LAND  
Sorted by Serial Number

RUN DATE: 05/22/2014  
Page 2 of 9

Adm State: AZ

Serial Number: AZA 022699PT  
Total Case Acres: 12,382.940

<u>Casetype</u>	<u>Case Disp</u>	14	0092N	0020E	<u>Sect</u>	<u>Sur Typ</u>	<u>Sur Num</u>	<u>Suff</u>	<u>Subdivision</u>	<u>Act Pend</u>
221006	AUTHORIZED				029	ALIQ			W2;	

Serial Number: AZA 022699PT  
Total Case Acres: 12,382.940

<u>Casetype</u>	<u>Case Disp</u>	14	0100N	0020E	<u>Sect</u>	<u>Sur Typ</u>	<u>Sur Num</u>	<u>Suff</u>	<u>Subdivision</u>	<u>Act Pend</u>
221006	AUTHORIZED				006	ALIQ LOTS			S2NE, SENW, E2SW, SE; 1-9;	

Serial Number: AZA 023341  
Total Case Acres: 4.670

<u>Casetype</u>	<u>Case Disp</u>	14	0100N	0020E	<u>Sect</u>	<u>Sur Typ</u>	<u>Sur Num</u>	<u>Suff</u>	<u>Subdivision</u>	<u>Act Pend</u>
281011	CLOSED				006	FF MNR		1 1	PT OF LOTS 4,5,7; W2SENW;	

Serial Number: AZA 025716  
Total Case Acres: 1.000

<u>Casetype</u>	<u>Case Disp</u>	14	0092N	0020E	<u>Sect</u>	<u>Sur Typ</u>	<u>Sur Num</u>	<u>Suff</u>	<u>Subdivision</u>	<u>Act Pend</u>
380913	CLOSED				020	FF		1	PART;	

Serial Number: AZA 025719  
Total Case Acres: 1.000

<u>Casetype</u>	<u>Case Disp</u>	14	0092N	0020E	<u>Sect</u>	<u>Sur Typ</u>	<u>Sur Num</u>	<u>Suff</u>	<u>Subdivision</u>	<u>Act Pend</u>
380913	CLOSED				020	FF		1	PART;	

RUN TIME: 04:17 PM

UNITED STATES DEPARTMENT OF INTERIOR  
BUREAU OF LAND MANAGEMENT  
GEOGRAPHIC REPORT WITH LAND  
Sorted by Serial Number

RUN DATE: 05/22/2014  
Page 3 of 9

Adm State: AZ

Serial Number: AZA 025814  
Total Case Acres: 1.000

<u>Casetype</u>	<u>Case Disp</u>	14	0092N	0020E	<u>Sect</u>	<u>Sur Typ</u>	<u>Sur Num</u>	<u>Suff</u>	<u>Subdivision</u>	<u>Act Pend</u>
380913	CLOSED				020	FF		1	PART;	
					029	FF		1	PART;	

Serial Number: AZA 026086  
Total Case Acres: 3.420

<u>Casetype</u>	<u>Case Disp</u>	14	0100N	0020E	<u>Sect</u>	<u>Sur Typ</u>	<u>Sur Num</u>	<u>Suff</u>	<u>Subdivision</u>	<u>Act Pend</u>
281001	AUTHORIZED				006	LOTS MNR			4,5; W2SENW;	

Serial Number: AZA 027227  
Total Case Acres: 3.000

<u>Casetype</u>	<u>Case Disp</u>	14	0100N	0020E	<u>Sect</u>	<u>Sur Typ</u>	<u>Sur Num</u>	<u>Suff</u>	<u>Subdivision</u>	<u>Act Pend</u>
287011	CLOSED				006	FF		1	W2;	

Serial Number: AZA 027595  
Total Case Acres: 1.000

<u>Casetype</u>	<u>Case Disp</u>	14	0100N	0020E	<u>Sect</u>	<u>Sur Typ</u>	<u>Sur Num</u>	<u>Suff</u>	<u>Subdivision</u>	<u>Act Pend</u>
380913	CLOSED				006	FF		1	PART;	

Serial Number: AZA 027779  
Total Case Acres: 1.000

<u>Casetype</u>	<u>Case Disp</u>	14	0100N	0020E	<u>Sect</u>	<u>Sur Typ</u>	<u>Sur Num</u>	<u>Suff</u>	<u>Subdivision</u>	<u>Act Pend</u>
380913	CLOSED				006	ALIQ			W2;	



RUN TIME: 04:17 PM

UNITED STATES DEPARTMENT OF INTERIOR  
BUREAU OF LAND MANAGEMENT  
GEOGRAPHIC REPORT WITH LAND  
Sorted by Serial Number

RUN DATE: 05/22/2014  
Page 4 of 9

Adm State: AZ

Serial Number: AZA 027980  
Total Case Acres: 1.000

<u>Casetype</u>	<u>Case Disp</u>				<u>Sect</u>	<u>Sur Typ</u>	<u>Sur Num</u>	<u>Suff</u>	<u>Subdivision</u>	<u>Act Pend</u>
380913	CLOSED	14	0092N	0020E	029	ALIQ			N2;	

Serial Number: AZA 028586  
Total Case Acres: 0.500

<u>Casetype</u>	<u>Case Disp</u>				<u>Sect</u>	<u>Sur Typ</u>	<u>Sur Num</u>	<u>Suff</u>	<u>Subdivision</u>	<u>Act Pend</u>
380913	CLOSED	14	0100N	0020E	006	ALIQ			SW;	

Serial Number: AZA 028670  
Total Case Acres: 0.500

<u>Casetype</u>	<u>Case Disp</u>				<u>Sect</u>	<u>Sur Typ</u>	<u>Sur Num</u>	<u>Suff</u>	<u>Subdivision</u>	<u>Act Pend</u>
380913	CLOSED	14	0100N	0020E	006	ALIQ			ALL;	

Serial Number: AZA 028736  
Total Case Acres: 1.000

<u>Casetype</u>	<u>Case Disp</u>				<u>Sect</u>	<u>Sur Typ</u>	<u>Sur Num</u>	<u>Suff</u>	<u>Subdivision</u>	<u>Act Pend</u>
380913	CLOSED	14	0092N	0020E	029	ALIQ			N2SENE;	

Serial Number: AZA 029772  
Total Case Acres: 2.000

<u>Casetype</u>	<u>Case Disp</u>				<u>Sect</u>	<u>Sur Typ</u>	<u>Sur Num</u>	<u>Suff</u>	<u>Subdivision</u>	<u>Act Pend</u>
380913	CLOSED	14	0092N	0020E	020	ALIQ			E2E2;	

Serial Number: AZA 030476  
Total Case Acres: 4.010

<u>Casetype</u>	<u>Case Disp</u>				<u>Sect</u>	<u>Sur Typ</u>	<u>Sur Num</u>	<u>Suff</u>	<u>Subdivision</u>	<u>Act Pend</u>
-----------------	------------------	--	--	--	-------------	----------------	----------------	-------------	--------------------	-----------------

RUN TIME: 04:17 PM

UNITED STATES DEPARTMENT OF INTERIOR  
BUREAU OF LAND MANAGEMENT  
GEOGRAPHIC REPORT WITH LAND  
Sorted by Serial Number

RUN DATE: 05/22/2014  
Page 5 of 9

Adm State: AZ

281001 CLOSED 006 LOTS 4,5,7;  
MNR 1 W2SENW;

Serial Number: AZA 030733  
Total Case Acres: 1.000

<u>Casetype</u>	<u>Case Disp</u>	14	0092N	0020E	<u>Sect</u>	<u>Sur Typ</u>	<u>Sur Num</u>	<u>Suff</u>	<u>Subdivision</u>	<u>Act Pend</u>
293200	CLOSED				020	FF			PORTION OF;	
					029	FF			PORTION OF;	

Serial Number: AZA 03102401  
Total Case Acres: 112,637.000

<u>Casetype</u>	<u>Case Disp</u>	14	0092N	0020E	<u>Sect</u>	<u>Sur Typ</u>	<u>Sur Num</u>	<u>Suff</u>	<u>Subdivision</u>	<u>Act Pend</u>
231113	CLOSED				020	ALIQ			SW,E2SE;	
						LOTS			1-6;	
					029	ALIQ			W2NE,SENE,W2,SE;	
						LOTS			1;	

Serial Number: AZA 03102401  
Total Case Acres: 112,637.000

<u>Casetype</u>	<u>Case Disp</u>	14	0100N	0020E	<u>Sect</u>	<u>Sur Typ</u>	<u>Sur Num</u>	<u>Suff</u>	<u>Subdivision</u>	<u>Act Pend</u>
231113	CLOSED				006	ALIQ			S2NE,SENW,E2SW,SE;	
						LOTS			1-9;	

Serial Number: AZA 031558  
Total Case Acres: 1.000

<u>Casetype</u>	<u>Case Disp</u>	14	0092N	0020E	<u>Sect</u>	<u>Sur Typ</u>	<u>Sur Num</u>	<u>Suff</u>	<u>Subdivision</u>	<u>Act Pend</u>
293200	AUTHORIZED				020	FF			PORTIONS OF;	
					029	FF			PORTIONS OF;	

RUN TIME: 04:17 PM

UNITED STATES DEPARTMENT OF INTERIOR  
BUREAU OF LAND MANAGEMENT  
GEOGRAPHIC REPORT WITH LAND  
Sorted by Serial Number

RUN DATE: 05/22/2014  
Page 6 of 9

Adm State: AZ

Serial Number: AZA 031730  
Total Case Acres: 1.000

<u>Casetype</u>	<u>Case Disp</u>			<u>Sect</u>	<u>Sur Typ</u>	<u>Sur Num</u>	<u>Suff</u>	<u>Subdivision</u>	<u>Act Pend</u>
293200	CLOSED	14	0092N	0020E	020	FF		PORTION OF;	
					029	FF		PORTION OF;	

Serial Number: AZA 031797  
Total Case Acres: 1.000

<u>Casetype</u>	<u>Case Disp</u>			<u>Sect</u>	<u>Sur Typ</u>	<u>Sur Num</u>	<u>Suff</u>	<u>Subdivision</u>	<u>Act Pend</u>
293200	CLOSED	14	0092N	0020E	020	FF		PORTION OF;	
					029	FF		PORTION OF;	

Serial Number: AZA 031851  
Total Case Acres: 1.000

<u>Casetype</u>	<u>Case Disp</u>			<u>Sect</u>	<u>Sur Typ</u>	<u>Sur Num</u>	<u>Suff</u>	<u>Subdivision</u>	<u>Act Pend</u>
293200	AUTHORIZED	14	0092N	0020E	020	FF		PORTION OF;	
					029	FF		PORTION OF;	

Serial Number: AZA 032013  
Total Case Acres: 0.370

<u>Casetype</u>	<u>Case Disp</u>			<u>Sect</u>	<u>Sur Typ</u>	<u>Sur Num</u>	<u>Suff</u>	<u>Subdivision</u>	<u>Act Pend</u>
292006	CLOSED	14	0100N	0020E	006	LOTS		5,7;	
						MNR		SWSENW,W2E2SW;	

Serial Number: AZA 032307  
Total Case Acres: 1.000

<u>Casetype</u>	<u>Case Disp</u>			<u>Sect</u>	<u>Sur Typ</u>	<u>Sur Num</u>	<u>Suff</u>	<u>Subdivision</u>	<u>Act Pend</u>
293200	CLOSED	14	0092N	0020E	020	LOTS		3-6;	
					029	LOTS		1;	

RUN TIME: 04:17 PM

Adm State: AZ

UNITED STATES DEPARTMENT OF INTERIOR  
BUREAU OF LAND MANAGEMENT  
GEOGRAPHIC REPORT WITH LAND  
Sorted by Serial Number

RUN DATE: 05/22/2014  
Page 7 of 9

Serial Number: AZA 032518  
Total Case Acres: 1.000

<u>Casetype</u>	<u>Case Disp</u>	14	0100N	0020E	<u>Sect</u>	<u>Sur Typ</u>	<u>Sur Num</u>	<u>Suff</u>	<u>Subdivision</u>	<u>Act Pend</u>
293200	CLOSED				006	FF			PORTION OF;	

Serial Number: AZA 032762  
Total Case Acres: 1.000

<u>Casetype</u>	<u>Case Disp</u>	14	0092N	0020E	<u>Sect</u>	<u>Sur Typ</u>	<u>Sur Num</u>	<u>Suff</u>	<u>Subdivision</u>	<u>Act Pend</u>
293200	CLOSED				029	ALIQ			E2;	

Serial Number: AZA 033074  
Total Case Acres: 0.230

<u>Casetype</u>	<u>Case Disp</u>	14	0100N	0020E	<u>Sect</u>	<u>Sur Typ</u>	<u>Sur Num</u>	<u>Suff</u>	<u>Subdivision</u>	<u>Act Pend</u>
292006	AUTHORIZED				006	ALIQ			SENW;	

Serial Number: AZA 033433  
Total Case Acres: 1.000

<u>Casetype</u>	<u>Case Disp</u>	14	0092N	0020E	<u>Sect</u>	<u>Sur Typ</u>	<u>Sur Num</u>	<u>Suff</u>	<u>Subdivision</u>	<u>Act Pend</u>
293200	EXPIRED				020	FF			PORTION OF;	
					029	FF			PORTION OF;	

Serial Number: AZA 033482  
Total Case Acres: 1.000

<u>Casetype</u>	<u>Case Disp</u>	14	0092N	0020E	<u>Sect</u>	<u>Sur Typ</u>	<u>Sur Num</u>	<u>Suff</u>	<u>Subdivision</u>	<u>Act Pend</u>
293200	CLOSED				020	FF			PORTION OF;	

RUN TIME: 04:17 PM

UNITED STATES DEPARTMENT OF INTERIOR  
BUREAU OF LAND MANAGEMENT  
GEOGRAPHIC REPORT WITH LAND  
Sorted by Serial Number

RUN DATE: 05/22/2014  
Page 8 of 9

Serial Number: AZA 033590  
Total Case Acres: 4.160

<u>Casetype</u>	<u>Case Disp</u>	14	0100N	0020E	<u>Sect</u>	<u>Sur Typ</u>	<u>Sur Num</u>	<u>Suff</u>	<u>Subdivision</u>	<u>Act Pend</u>
281001	AUTHORIZED				006	LOTS MNR			3,4; W2SENW;	

Serial Number: AZA 033821  
Total Case Acres: 1.000

<u>Casetype</u>	<u>Case Disp</u>	14	0092N	0020E	<u>Sect</u>	<u>Sur Typ</u>	<u>Sur Num</u>	<u>Suff</u>	<u>Subdivision</u>	<u>Act Pend</u>
293200	AUTHORIZED				020 029	FF FF			PORTION OF; PORTION OF;	

Serial Number: AZA 035544  
Total Case Acres: 5.000

<u>Casetype</u>	<u>Case Disp</u>	14	0092N	0020E	<u>Sect</u>	<u>Sur Typ</u>	<u>Sur Num</u>	<u>Suff</u>	<u>Subdivision</u>	<u>Act Pend</u>
380913	AUTHORIZED				020	ALIQ			E2E2;	

Serial Number: AZA 036455  
Total Case Acres: 1.000

<u>Casetype</u>	<u>Case Disp</u>	14	0092N	0020E	<u>Sect</u>	<u>Sur Typ</u>	<u>Sur Num</u>	<u>Suff</u>	<u>Subdivision</u>	<u>Act Pend</u>
380913	CLOSED				029	FF			NE(PART);	

Serial Number: AZA 036485  
Total Case Acres: 3.000

<u>Casetype</u>	<u>Case Disp</u>	14	0092N	0020E	<u>Sect</u>	<u>Sur Typ</u>	<u>Sur Num</u>	<u>Suff</u>	<u>Subdivision</u>	<u>Act Pend</u>
380913	AUTHORIZED				029	FF			E2;	Y

RUN TIME: 04:17 PM

UNITED STATES DEPARTMENT OF INTERIOR  
BUREAU OF LAND MANAGEMENT  
GEOGRAPHIC REPORT WITH LAND  
Sorted by Serial Number

RUN DATE: 05/22/2014  
Page 9 of 9

Adm State: AZ

Serial Number: AZAR 0000109  
Total Case Acres: 4.150


<u>Casetype</u>	<u>Case Disp</u>				<u>Sect</u>	<u>Sur Typ</u>	<u>Sur Num</u>	<u>Suff</u>	<u>Subdivision</u>	<u>Act Pend</u>
285002	CLOSED	14	0100N	0020E	006	ALIQ LOTS			SENW,E2SW; 3;	







**CERTIFIED MAIL™**



7013 3020 0002 4358 7038

RECEIVED  
BLM AZ STATE OFFICE  
2014 MAY 20 P 3:04  
PHOENIX, ARIZONA



**Alyssa Gholson**  
7760 E. State Route 69  
Suite C-5, # 228  
Prescott Valley, AZ 86314

Bureau of Land Management  
Arizona State Office  
One North Central Avenue, Suite 800  
Phoenix, AZ 85004-4427

Attn: Accounts